



VAL DE CHER
CONTROIS
Territoire de progrès



Communauté de Communes
ROMORANTINAIS ET MONESTOIS

Département du Loir-et-Cher

Tracé définitif de la Véloroute V46 « Cœur de France à Vélo »

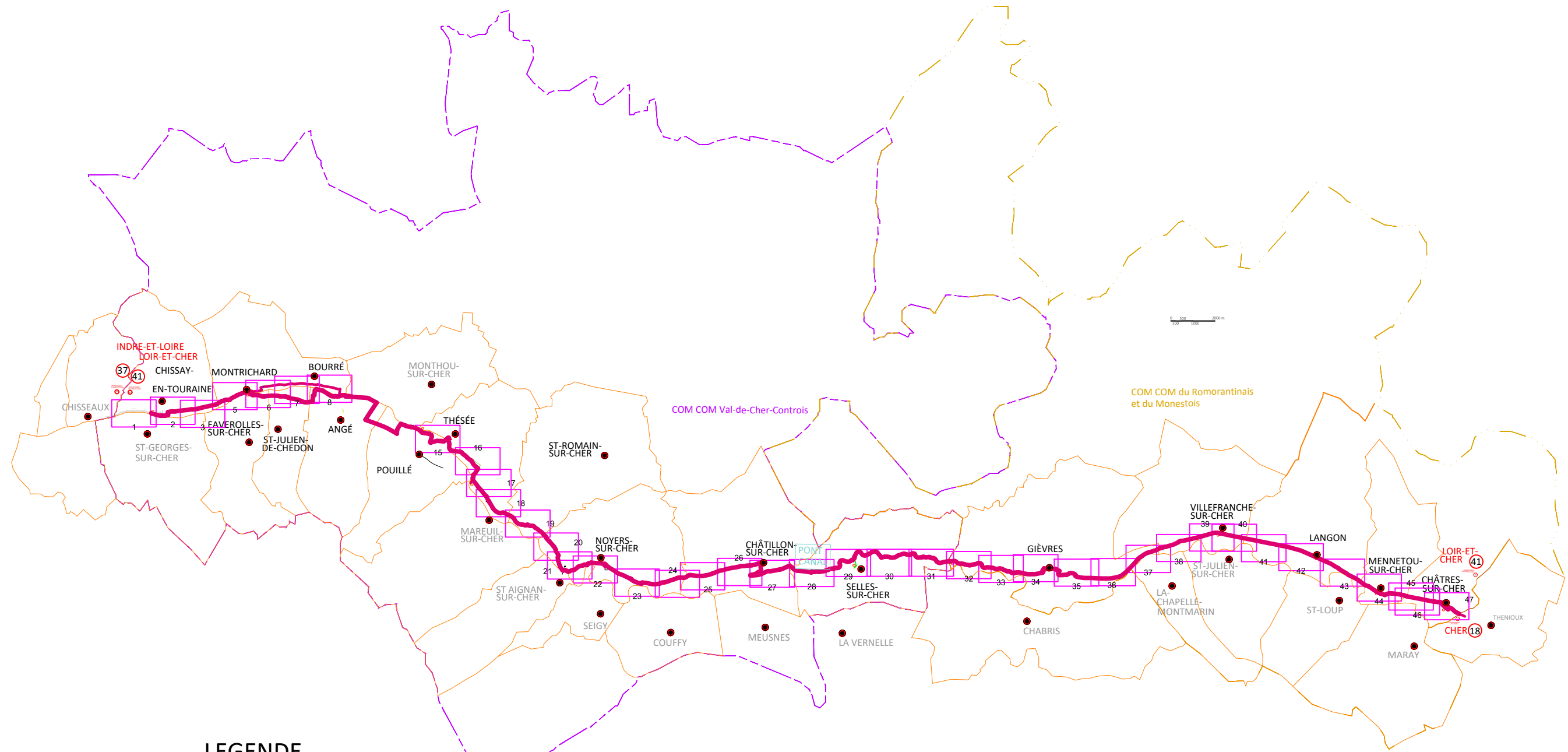



15, Chemin de Charlemagne
41 120 CELLETES
Tel : 02 54 74 43 79
E-Mail : contact@arcamzo.com

Indice	16
Date	12/04/24

LEGENDE PLAN 1

Projet de la véloroute V46 "Coeur de France à Vélo"



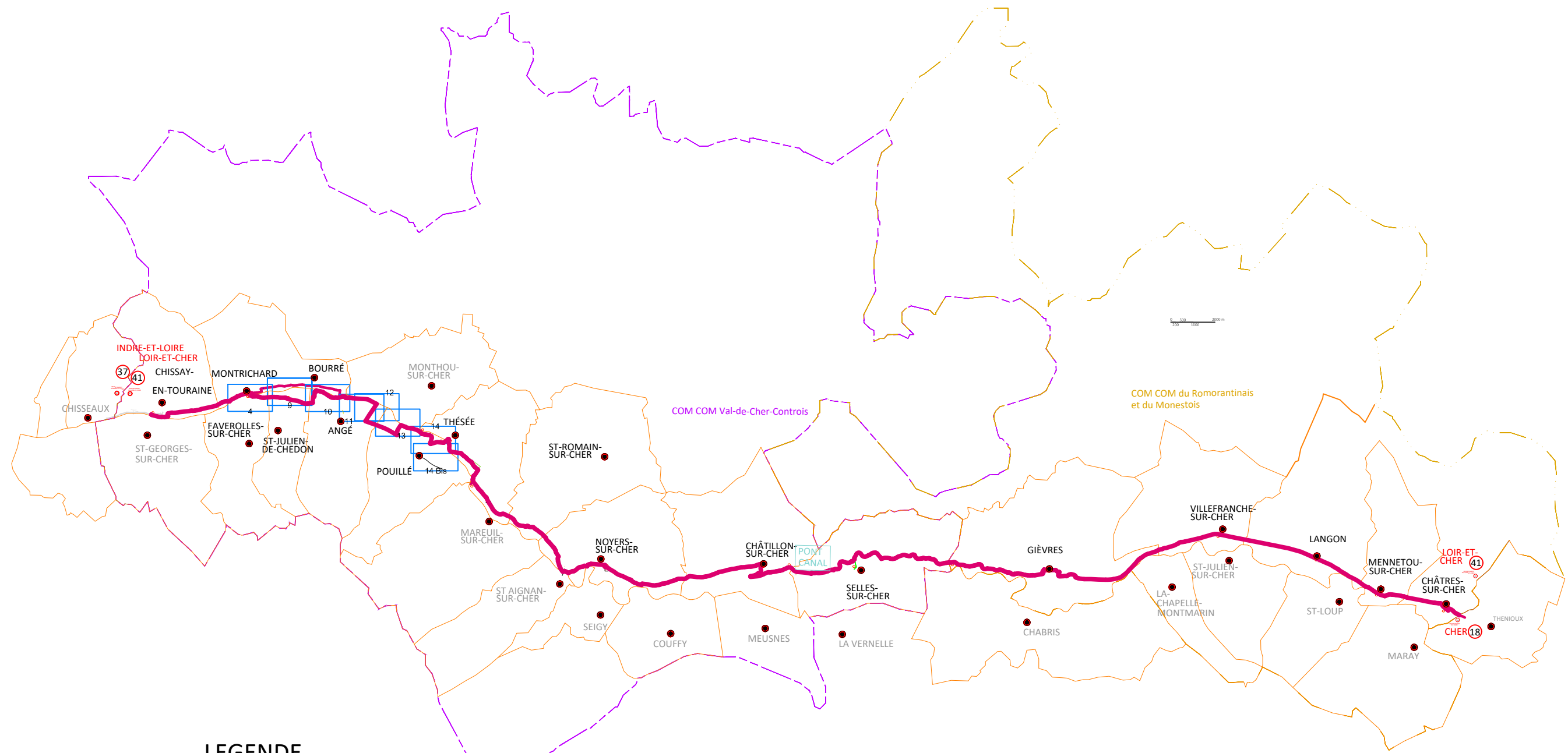

LEGENDE

	TRACÉ VÉLOROUTE
	TRACÉ VÉLOROUTE OPTIONNEL
	TRACÉ VÉLOROUTE ANTENNE
	EQUIPEMENTS
	LIMITES DEPARTEMENTALES
	LIMITES COMMUNALES
	LIMITES DE COMMUNAUTES DE COMMUNES
	CCVCC
	CCRM
	Enrochements : continu ou discontinu
	Remblais et/ou apport d'argile Rb 20cm Rb 30cm Rb 40cm

	chemins
	Voies communales
	voies divers
	Routes départementales
	Voies privées
	T1 Numérotations tronçons
	Repérage ponctuel de tronçons

LEGENDE PLAN 2

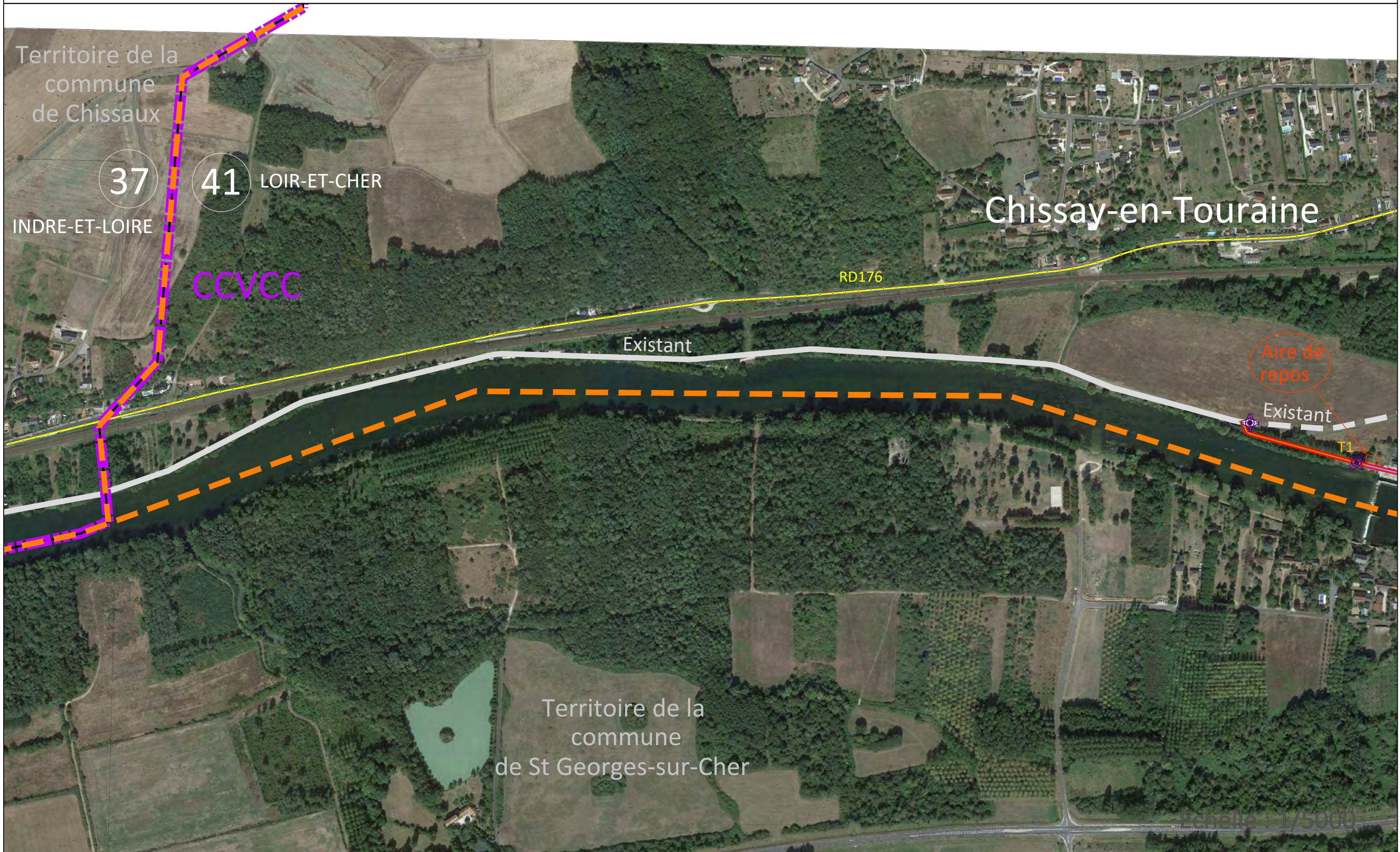
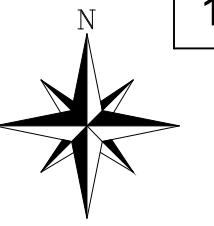
Projet de la véloroute V46 "Coeur de France à Vélo"

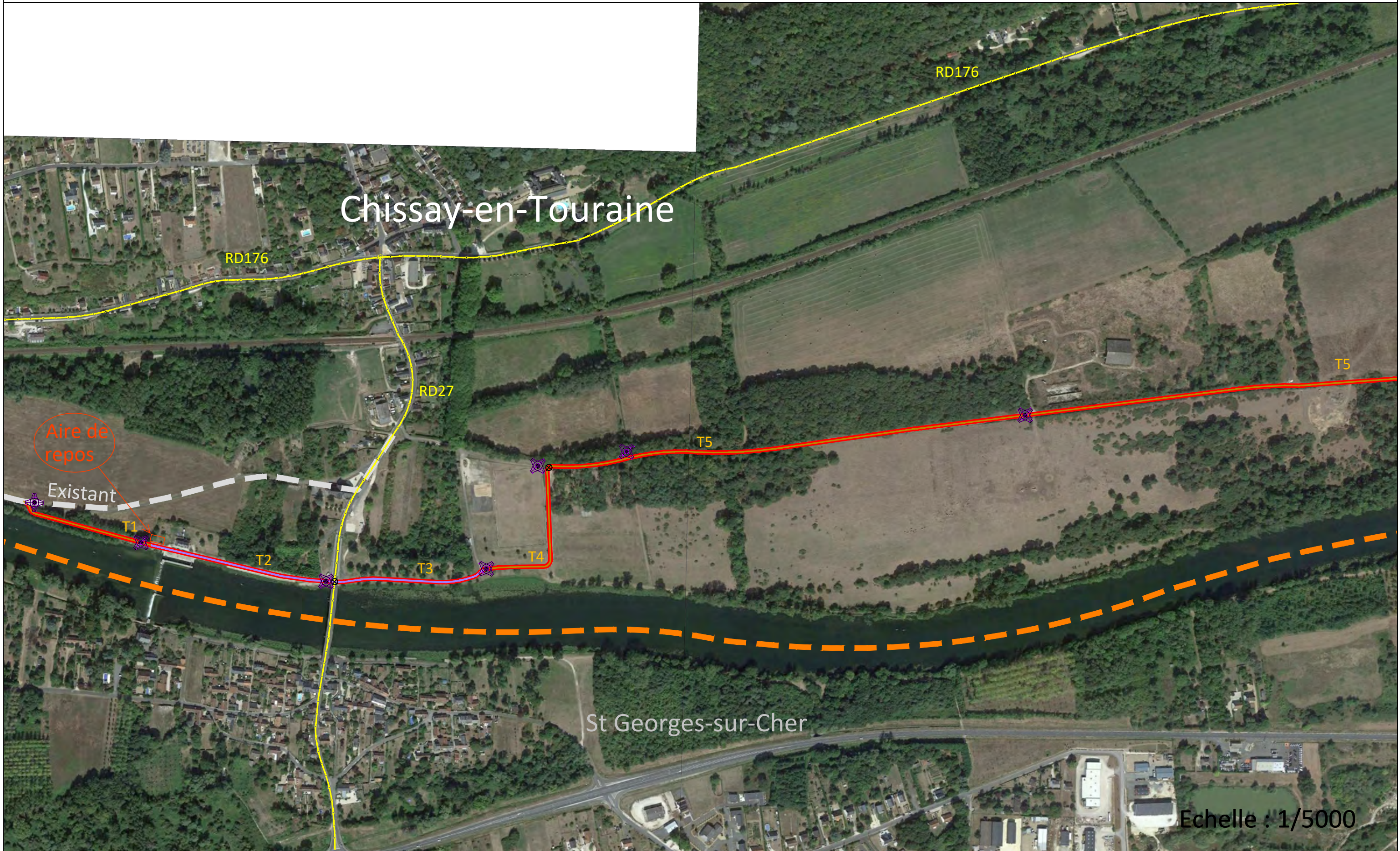
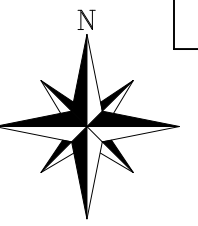



LEGENDE

	TRACÉ VÉLOROUTE
	TRACÉ VÉLOROUTE OPTIONNEL
	TRACÉ VÉLOROUTE ANTENNE
	DISPOSITIFS ANTI-FRANCHISSEMENT SIMPLES OU SPÉCIFIQUES
	LIMITES DÉPARTEMENTALES
	LIMITES COMMUNALES
	LIMITES DE COMMUNAUTÉS DE COMMUNES
	CCVCC
	CCRM
	ENROCHEMENTS : continu ou discontinu
	Remblais et/ou apports d'argile Rb 20cm Rb 30cm Rb 40cm

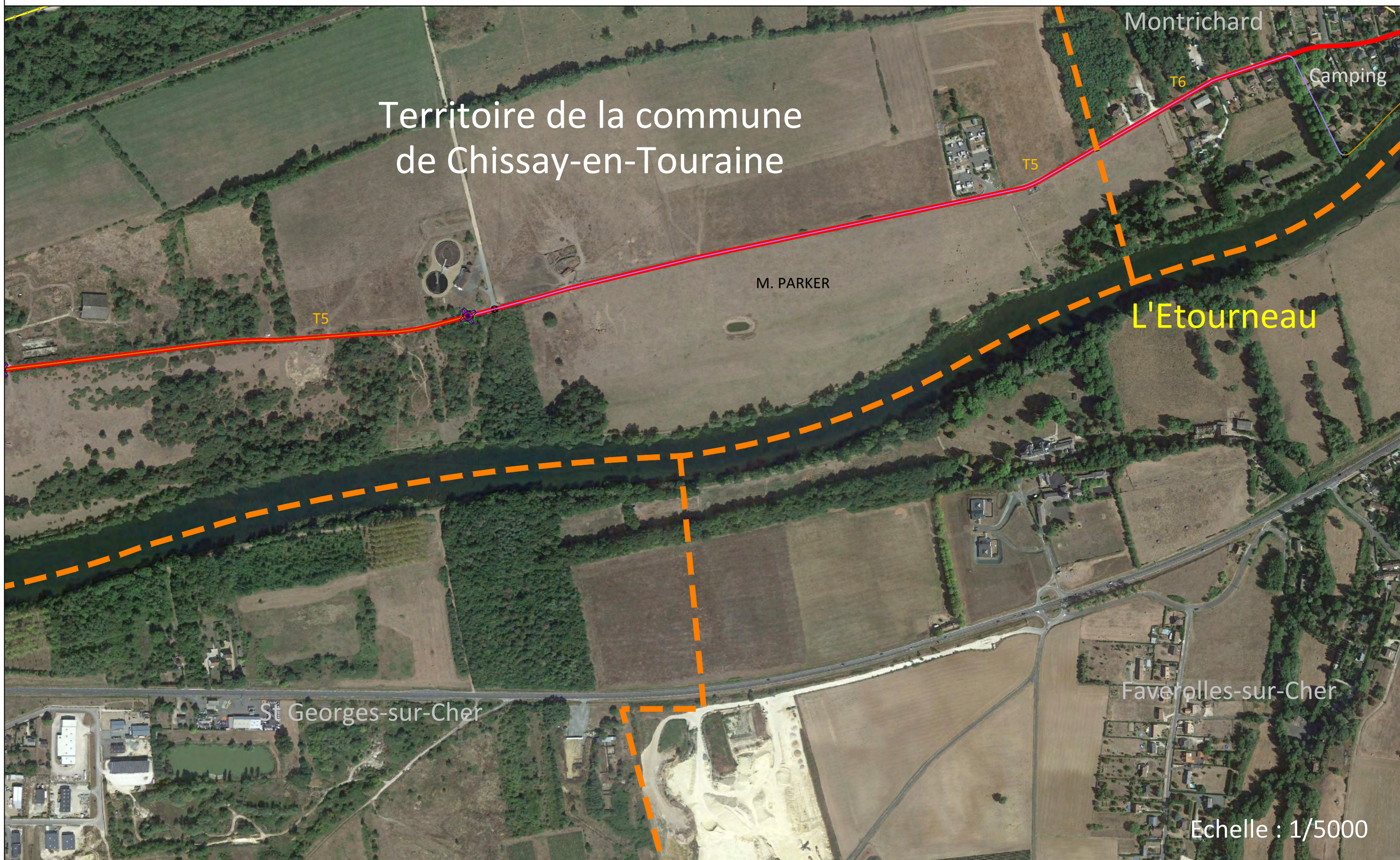
	chemins
	Voies communales
	voies divers
	Routes départementales
	Voies privées
	Numérotations tronçons
	Repérage ponctuel de tronçons

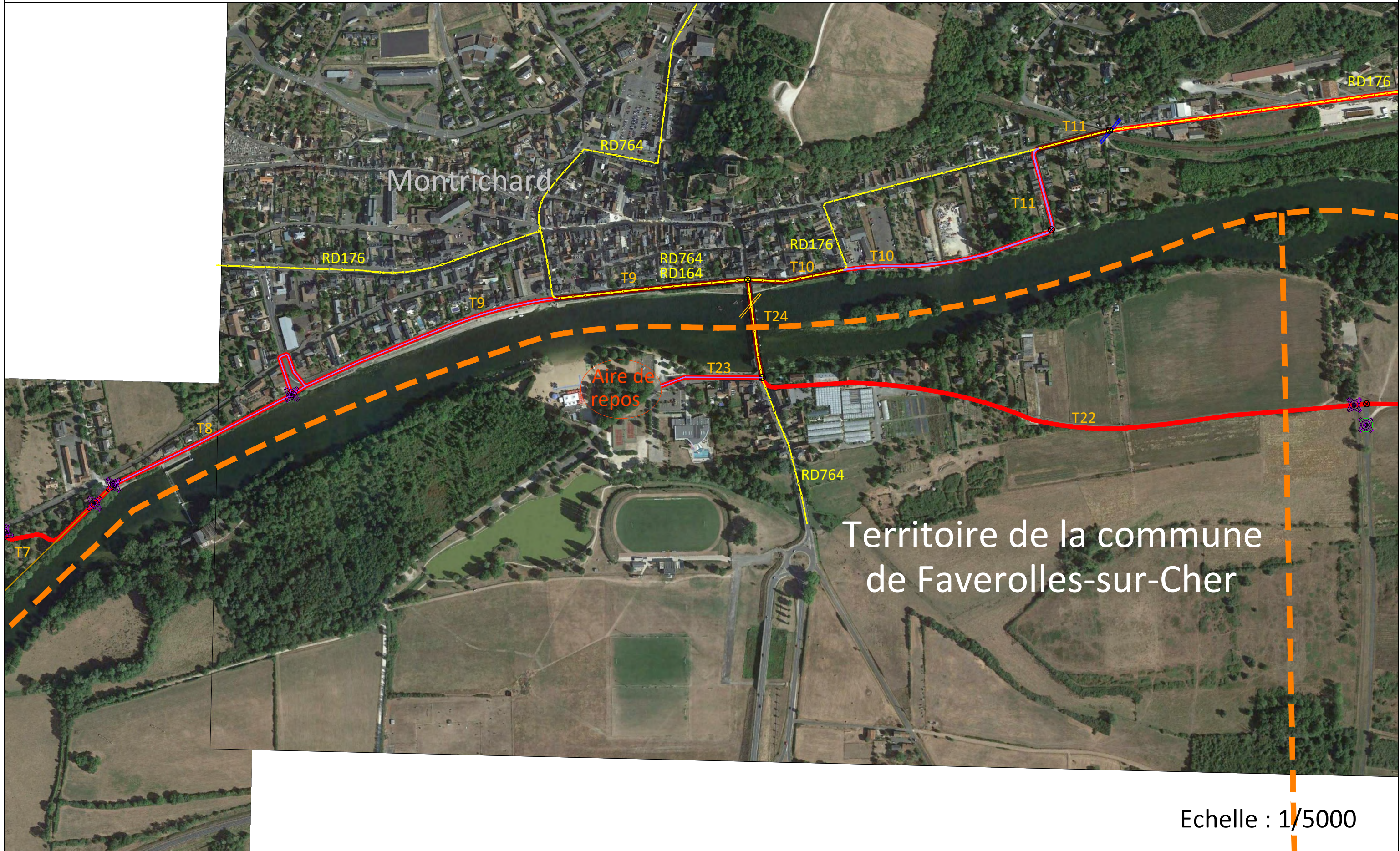
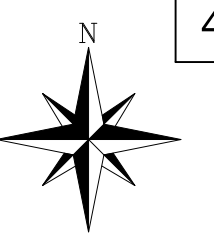






Territoire de la commune
de Chissay-en-Touraine



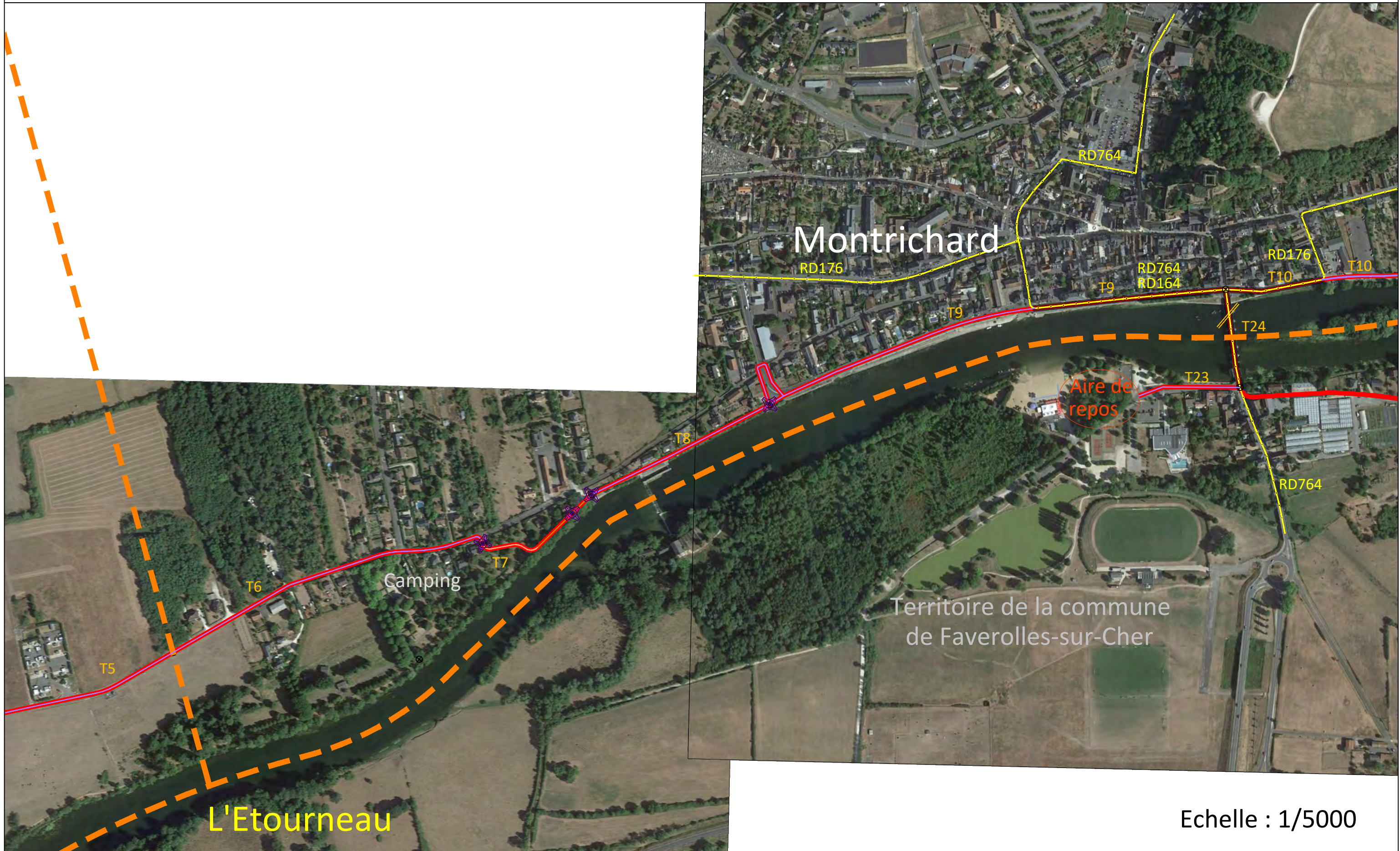
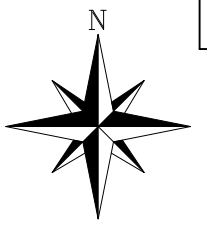


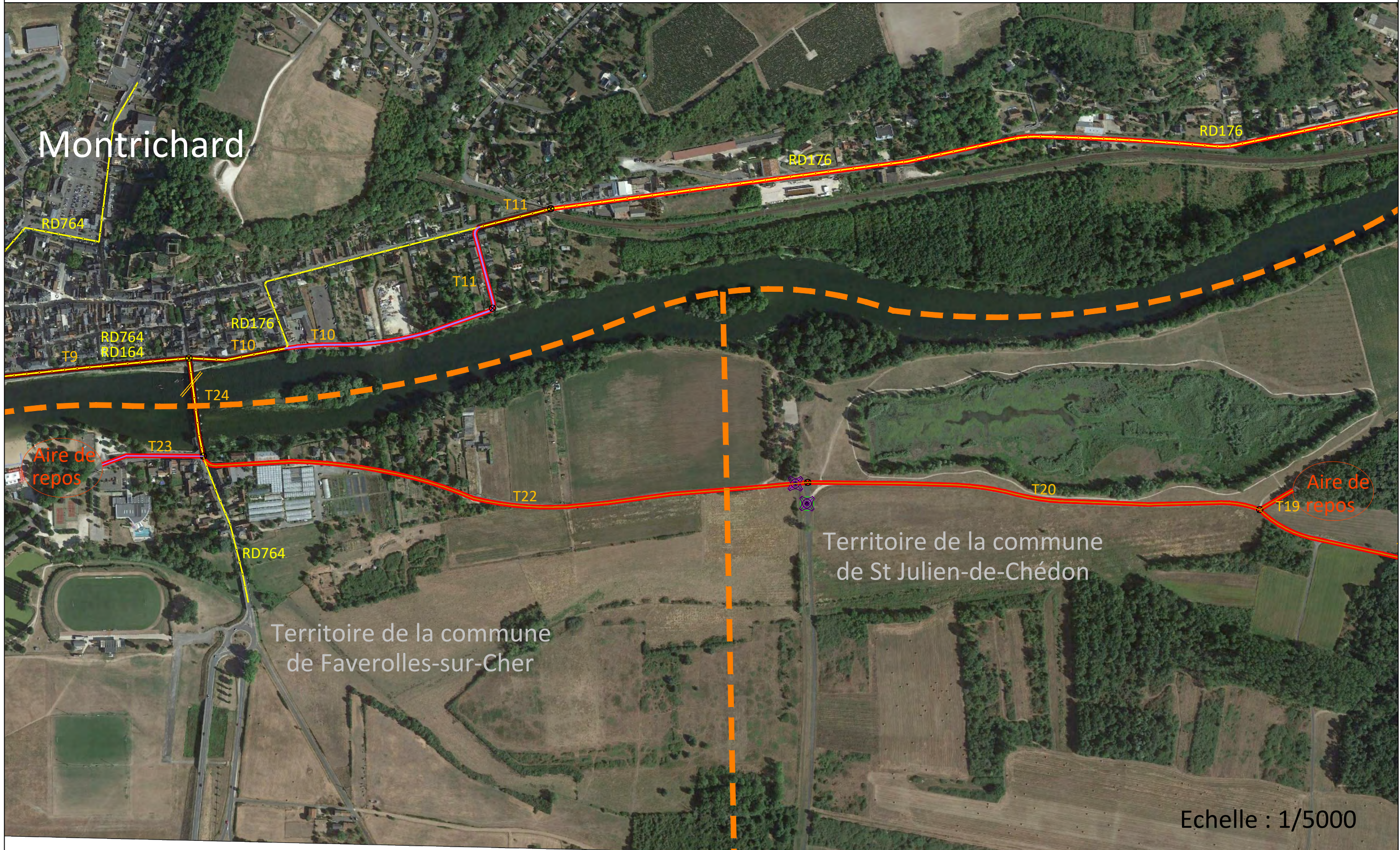
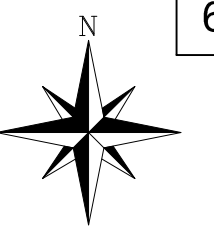
Montrichard

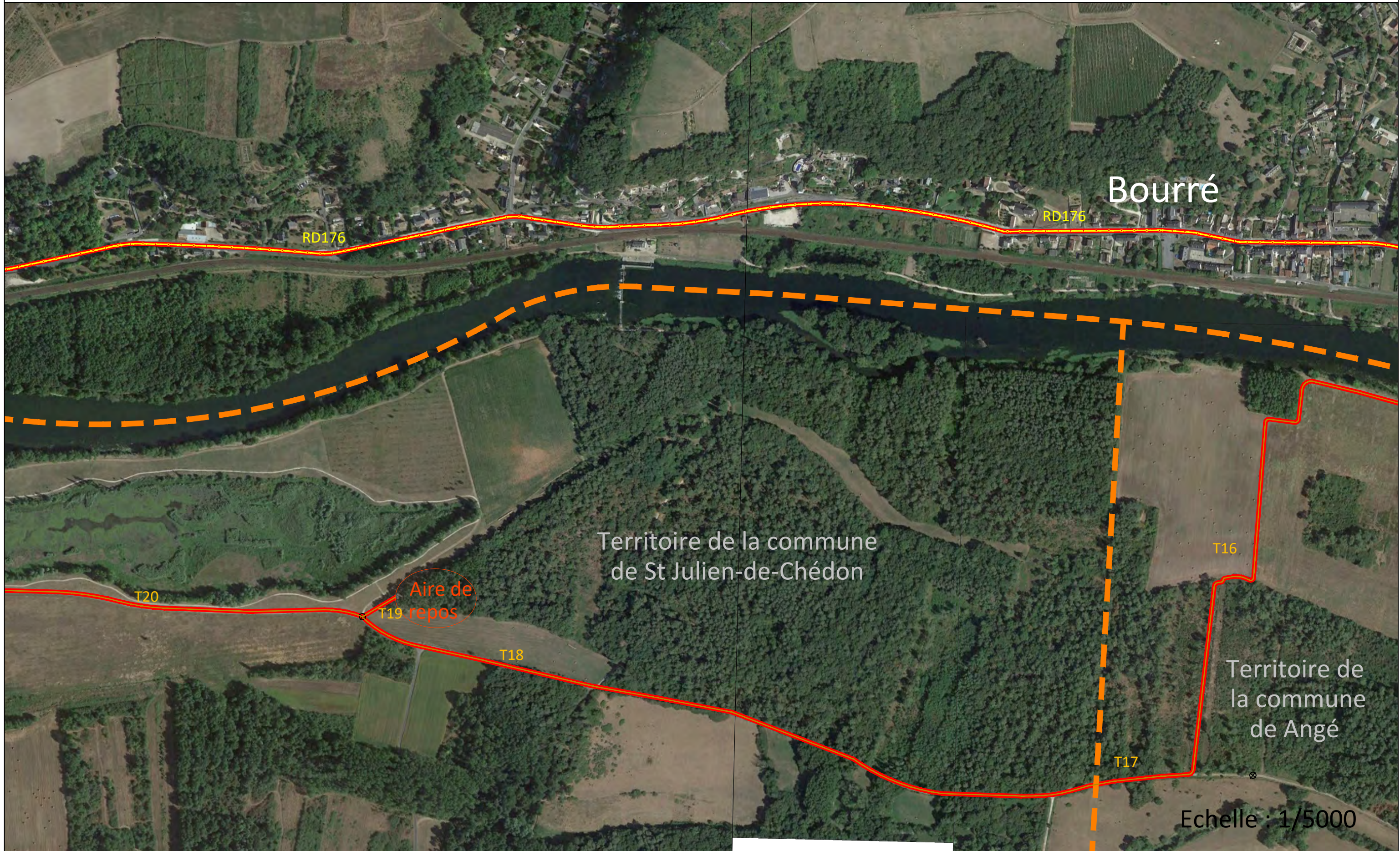
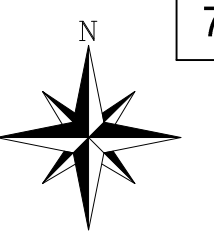
Aire de repos

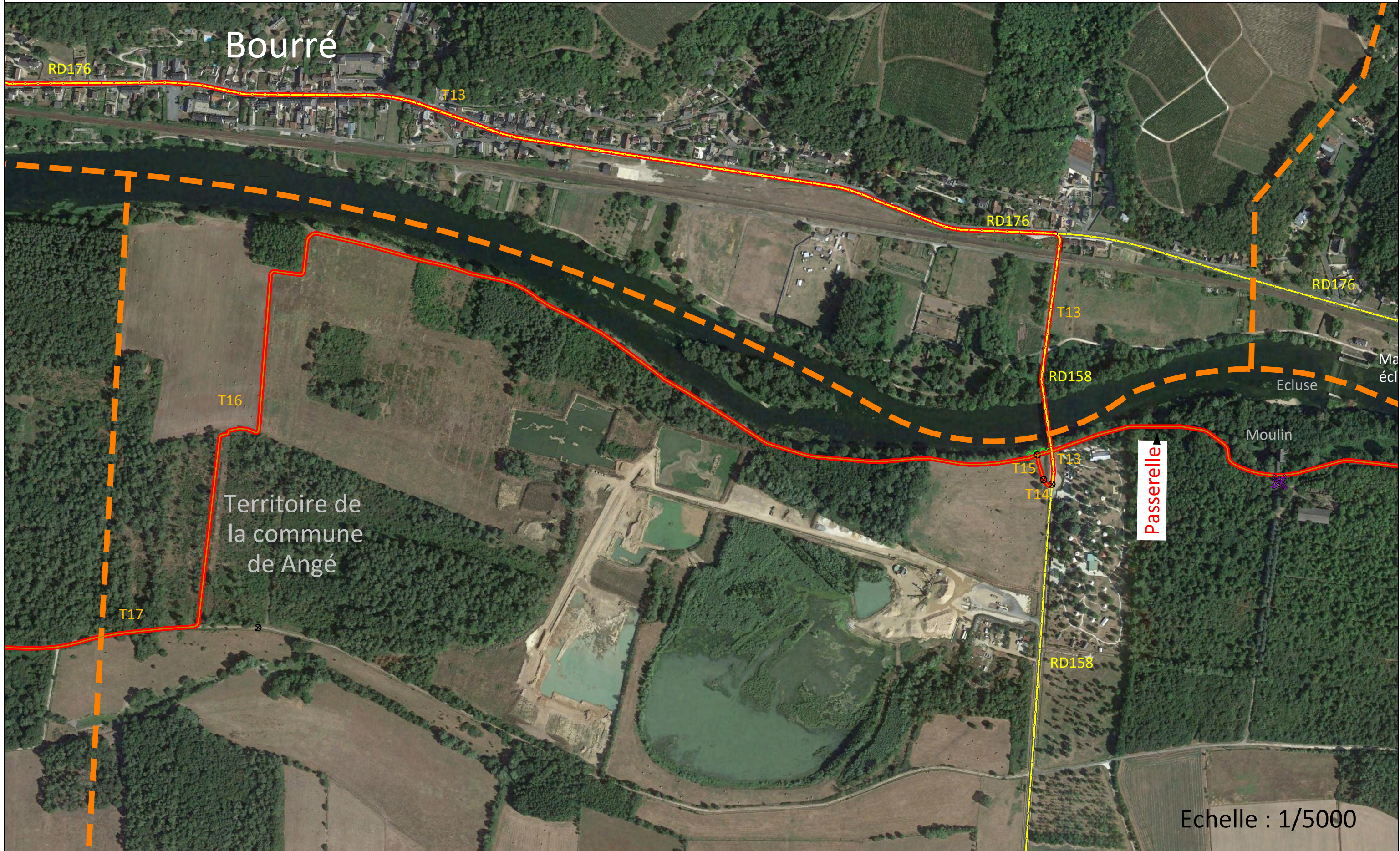
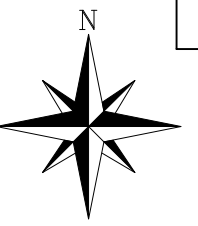
Territoire de la commune
de Faverolles-sur-Cher

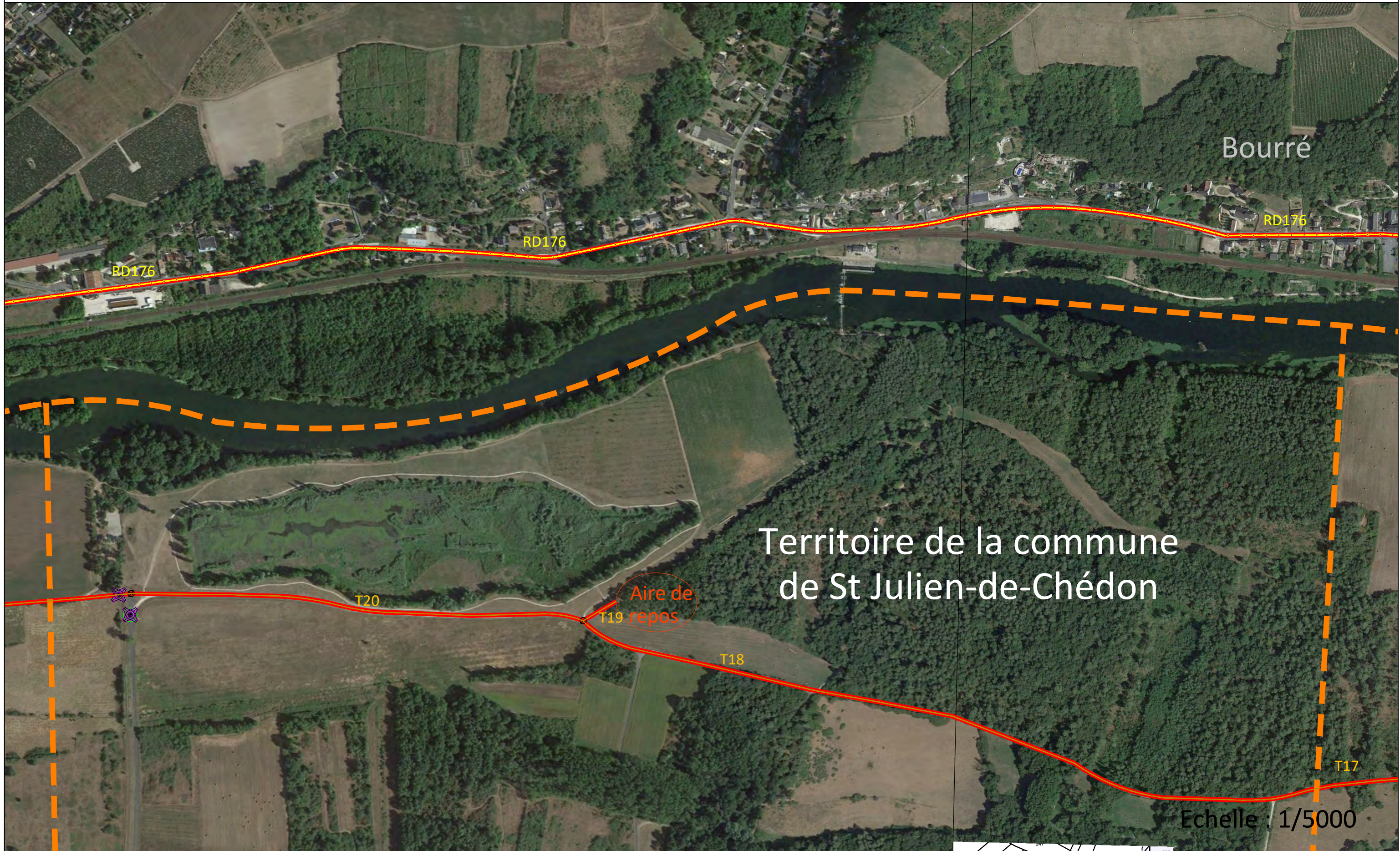
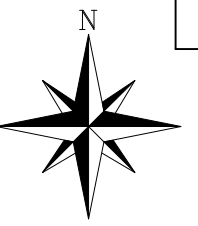
Echelle : 1/5000

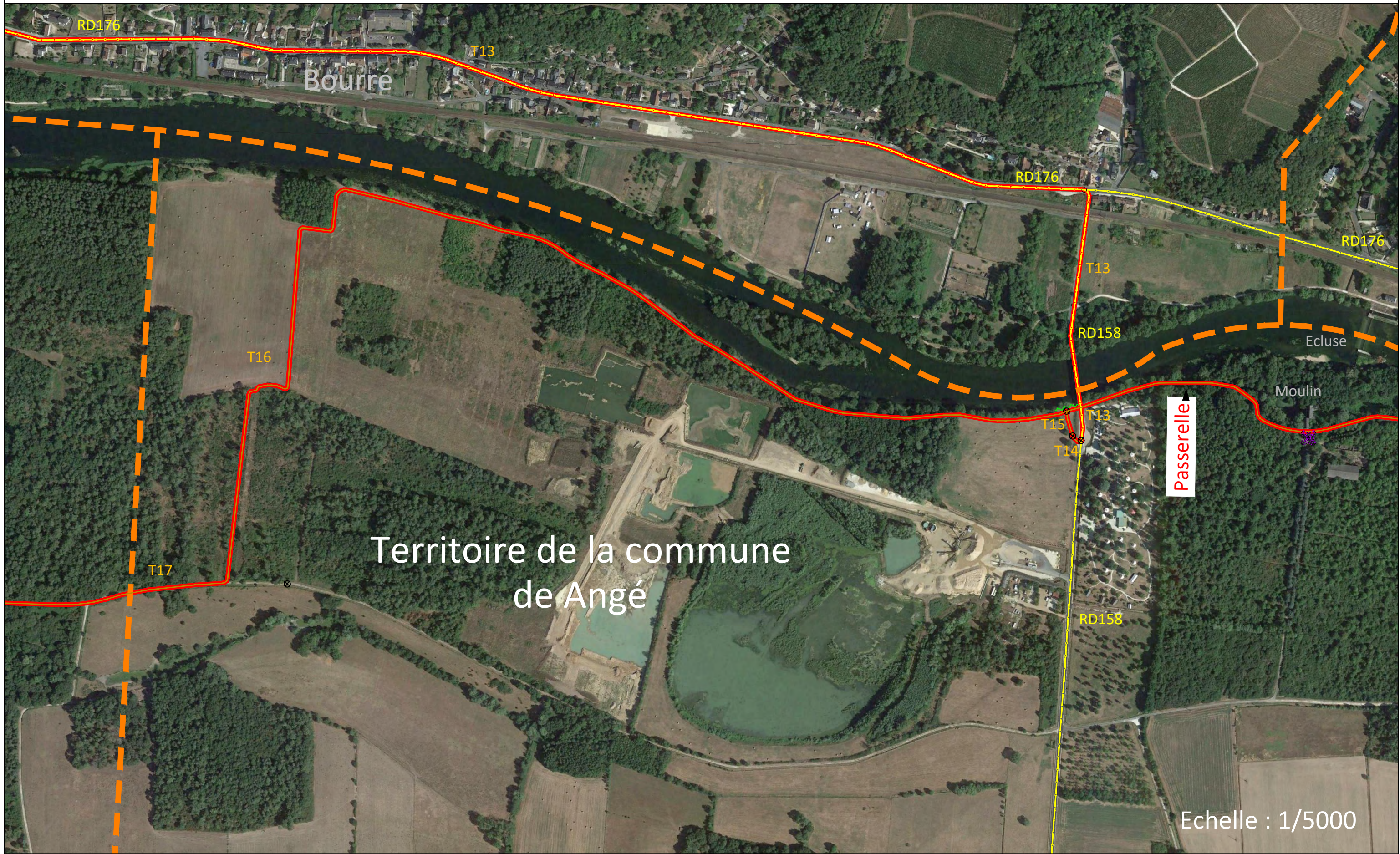
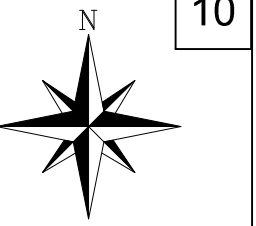








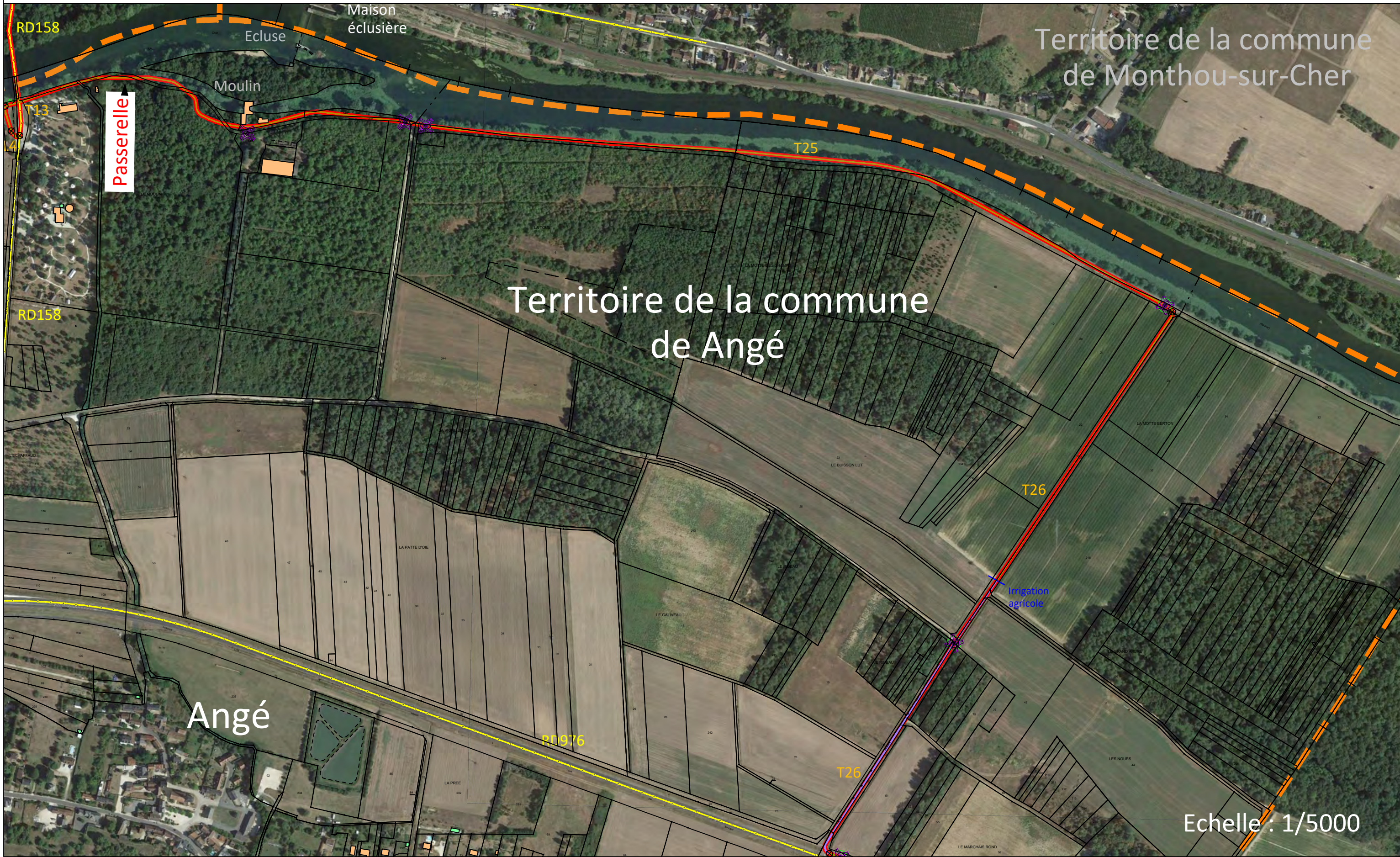
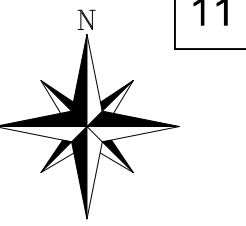




Territoire de la commune
de Angé

Passerelle

Echelle : 1/5000

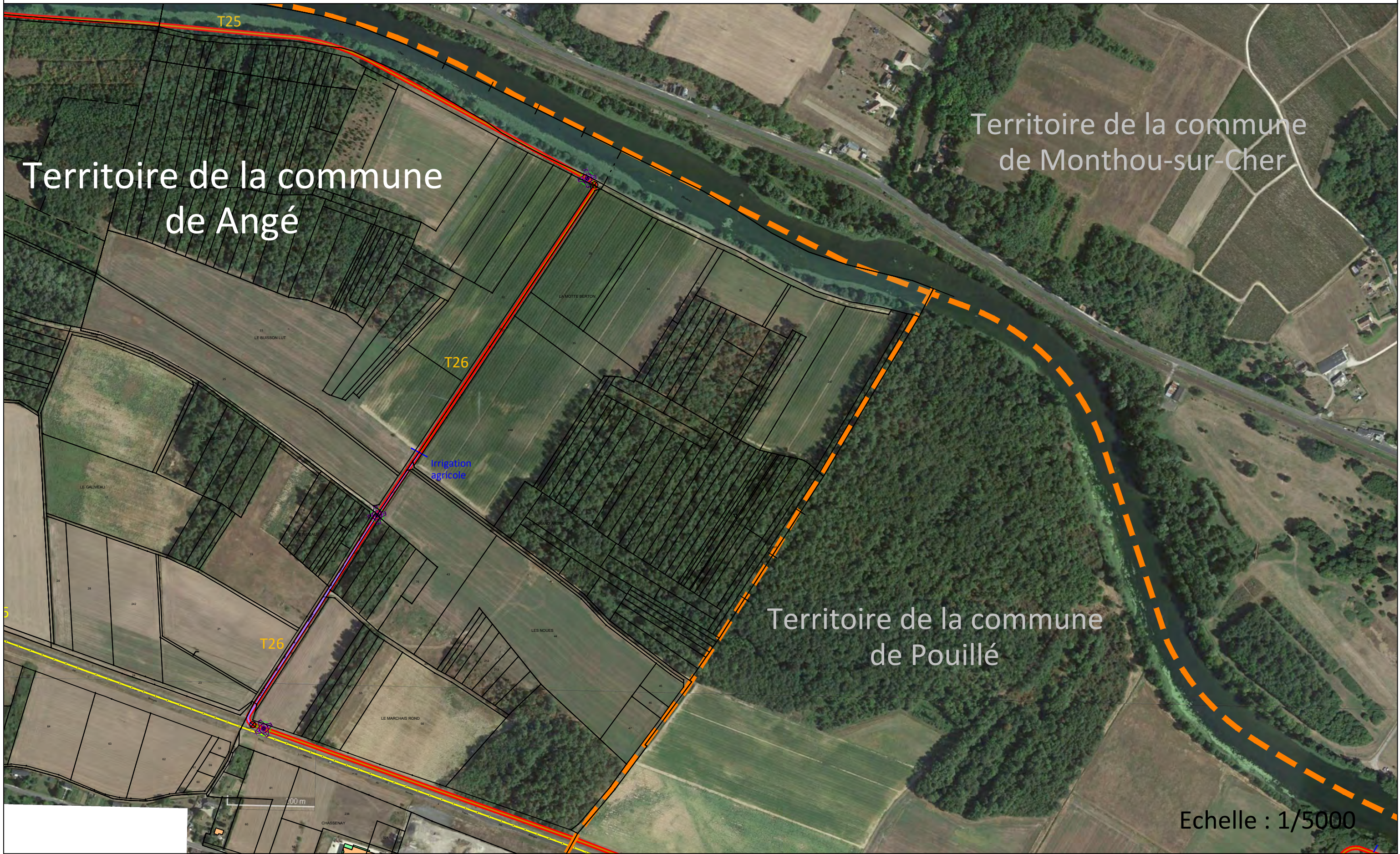
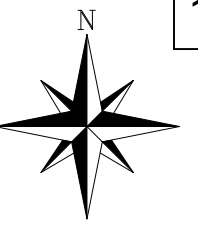


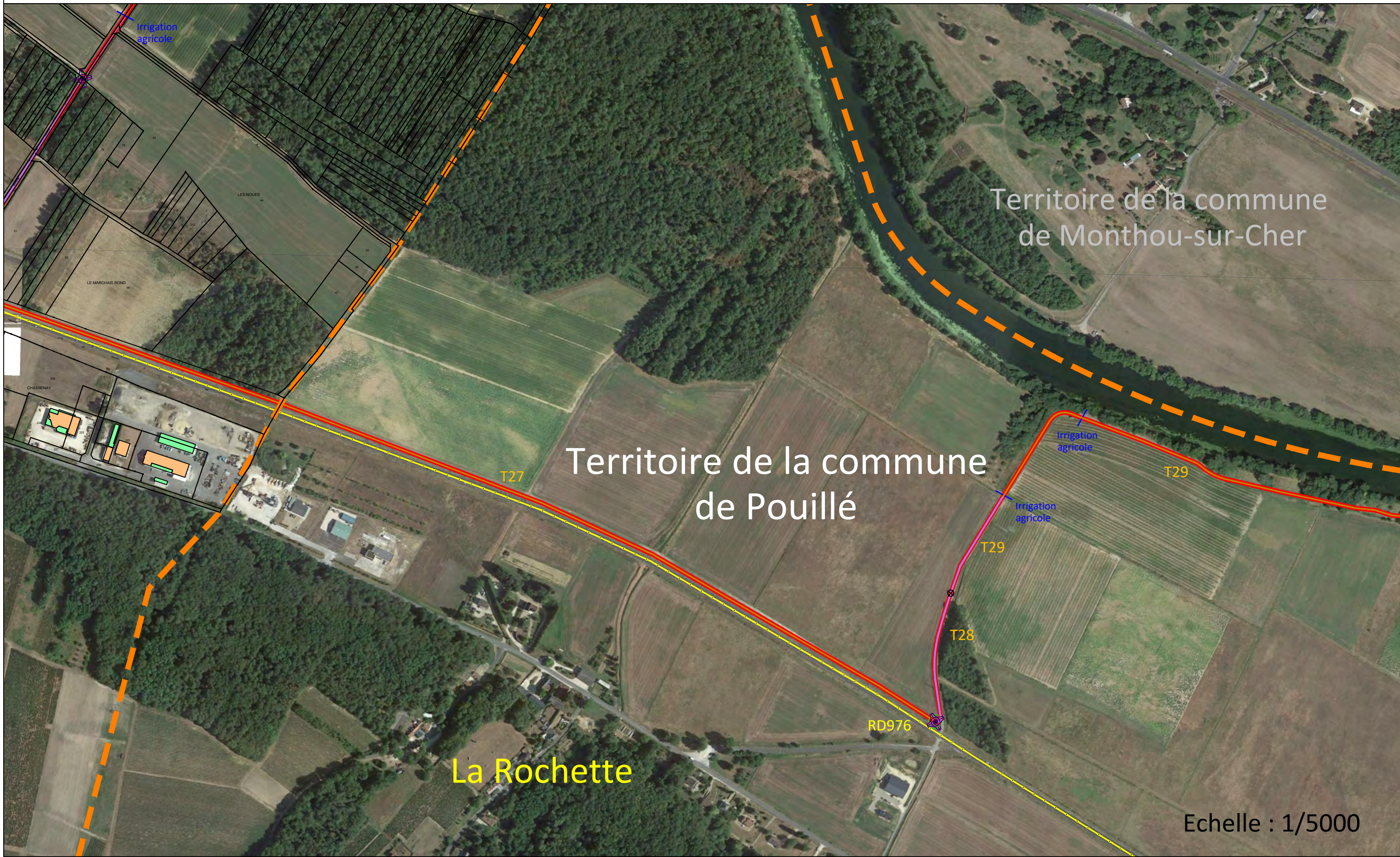
Territoire de la commune
de Monthou-sur-Cher

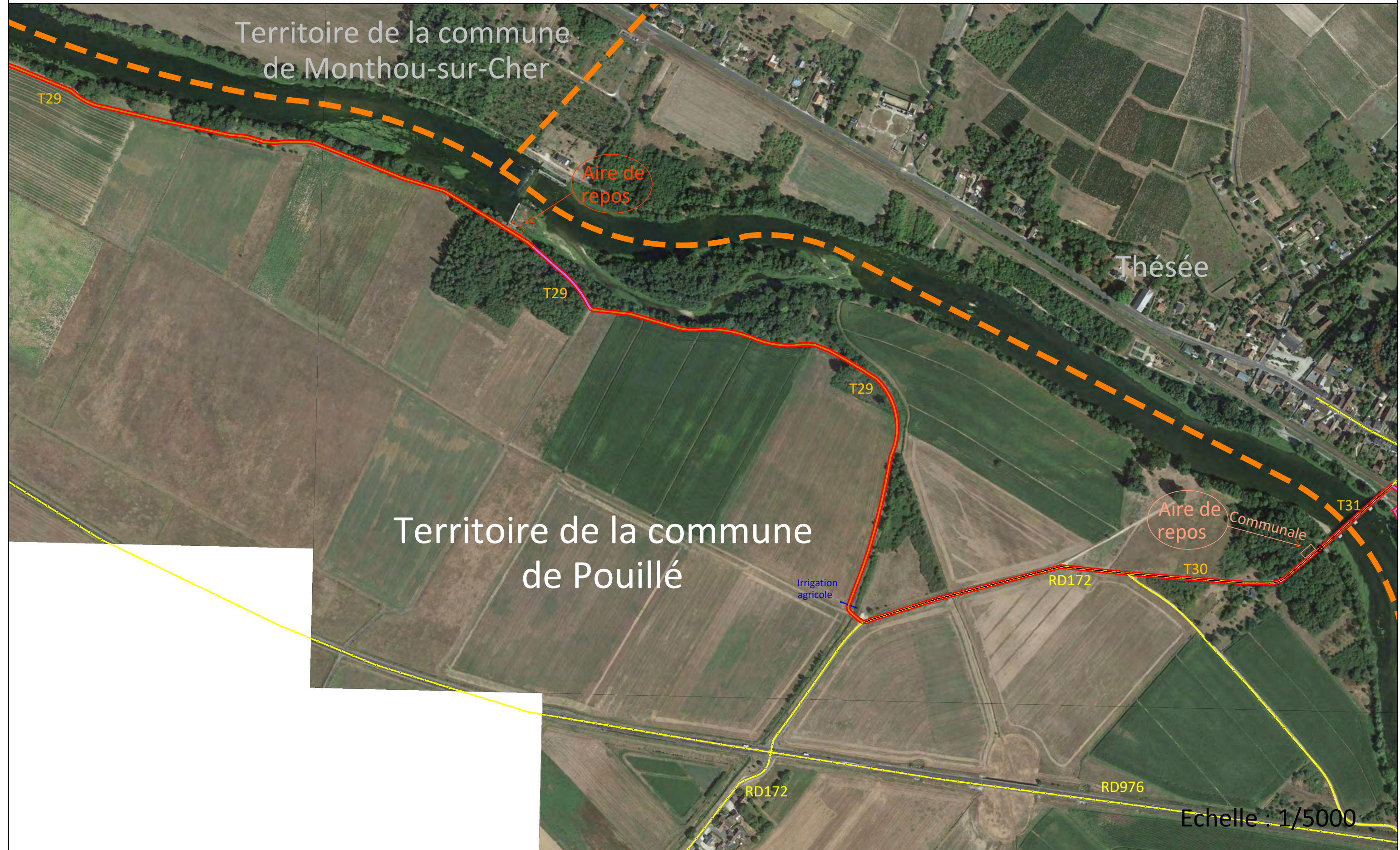
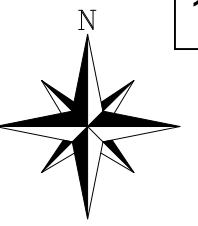
Territoire de la commune
de Angé

Angé

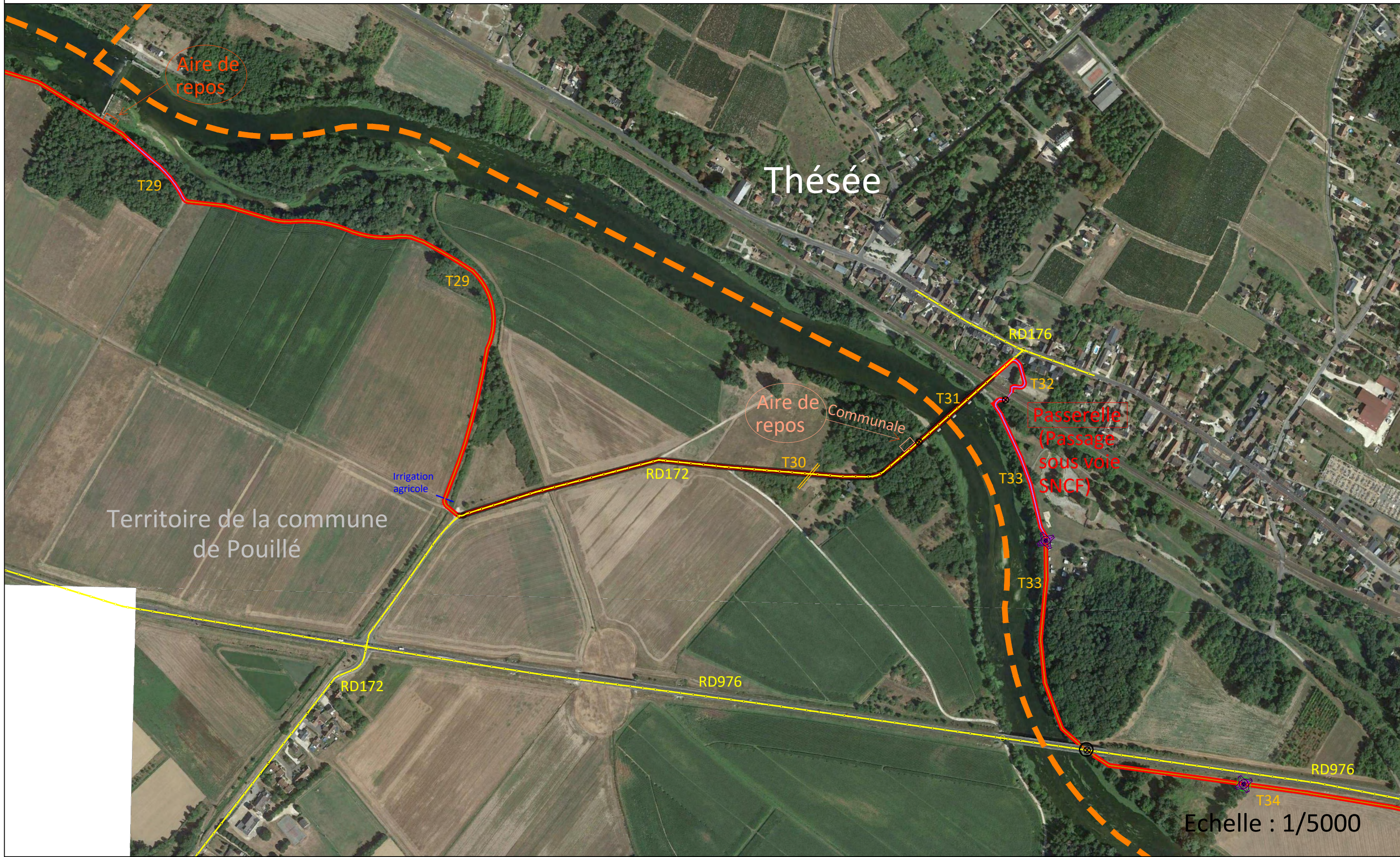
Echelle : 1/5000

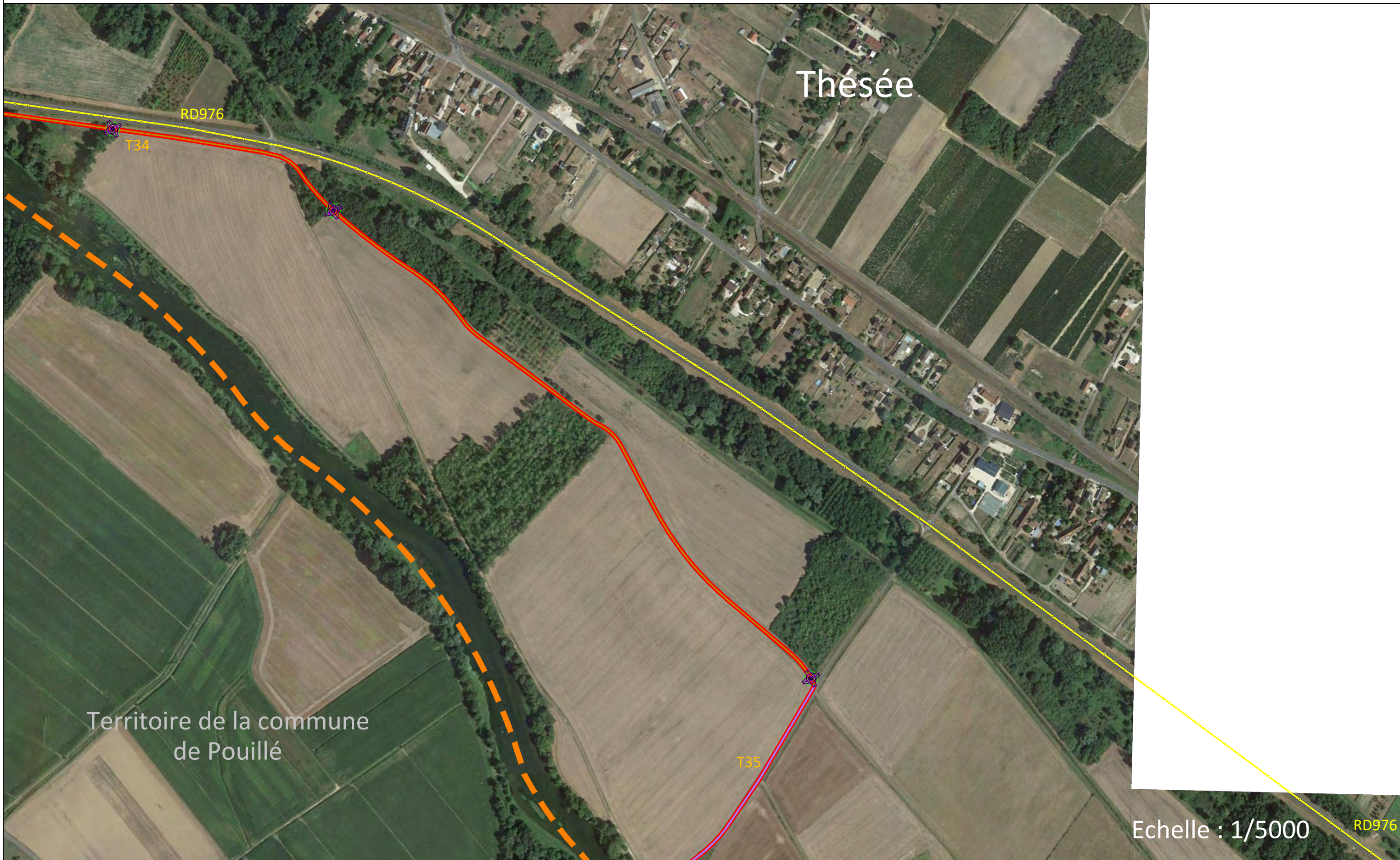



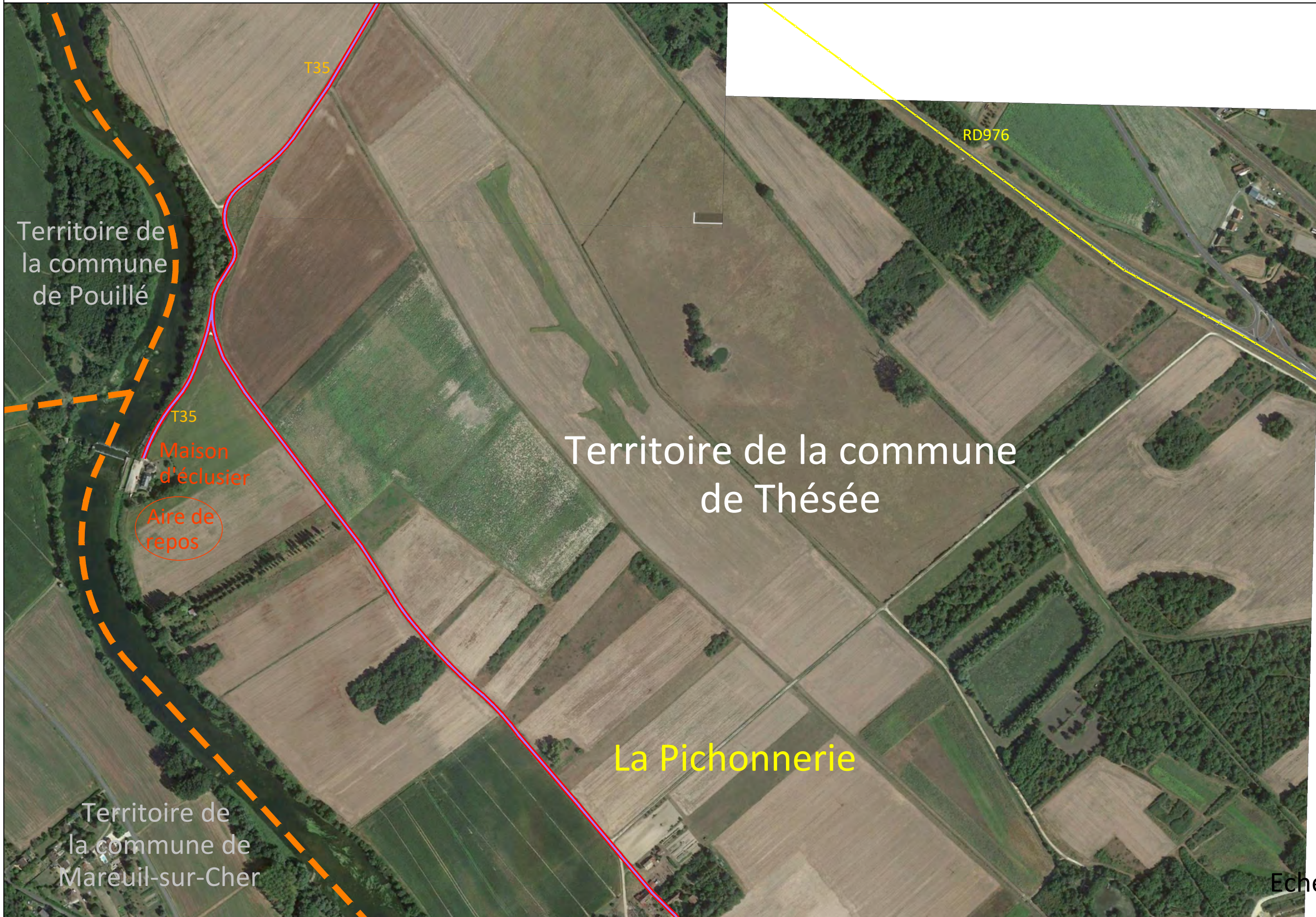
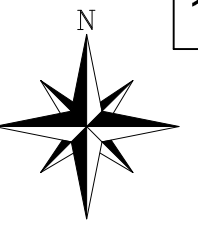


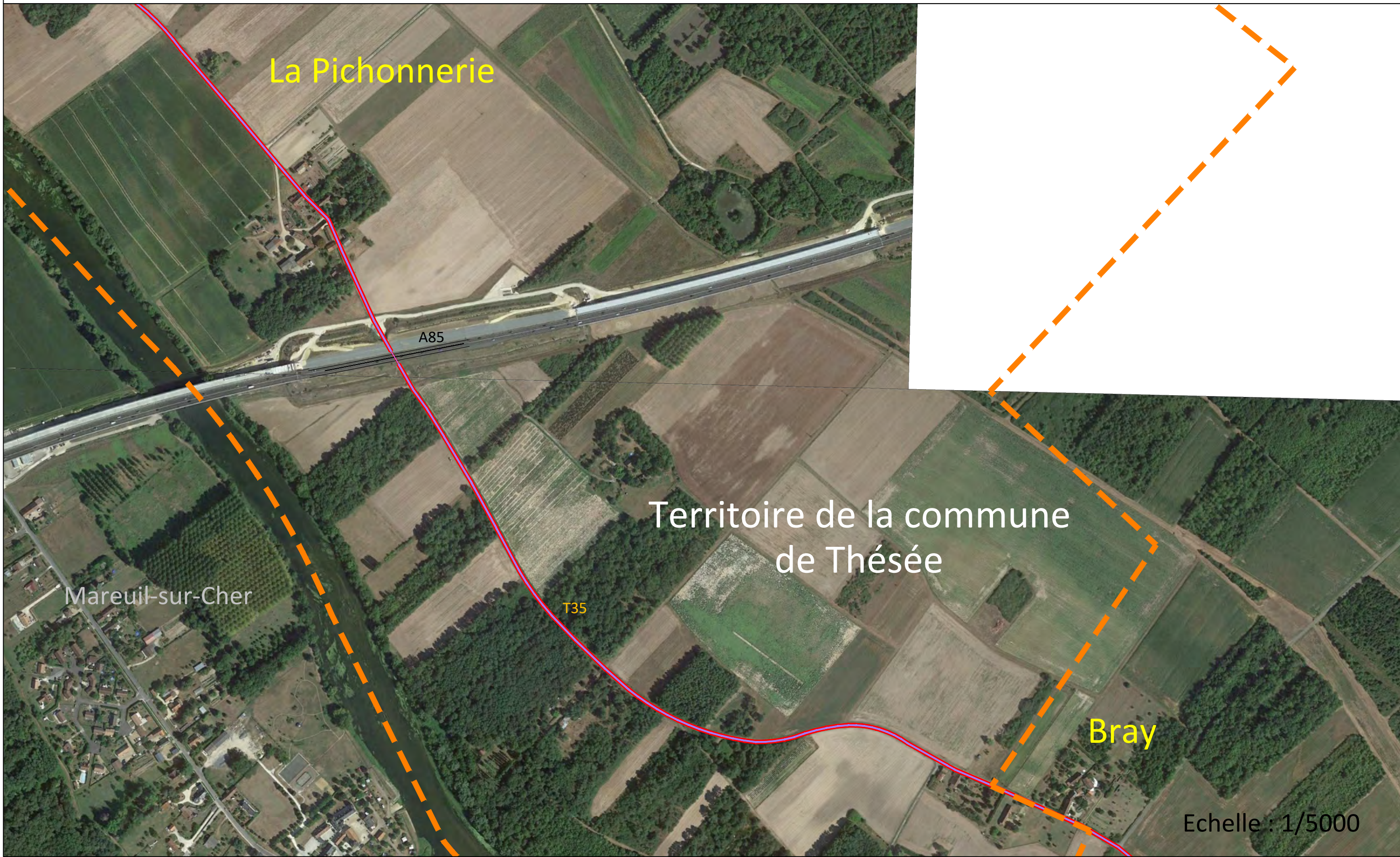
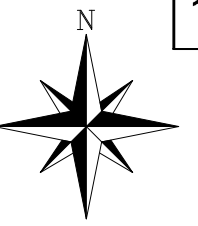












La Pichonnerie

A85

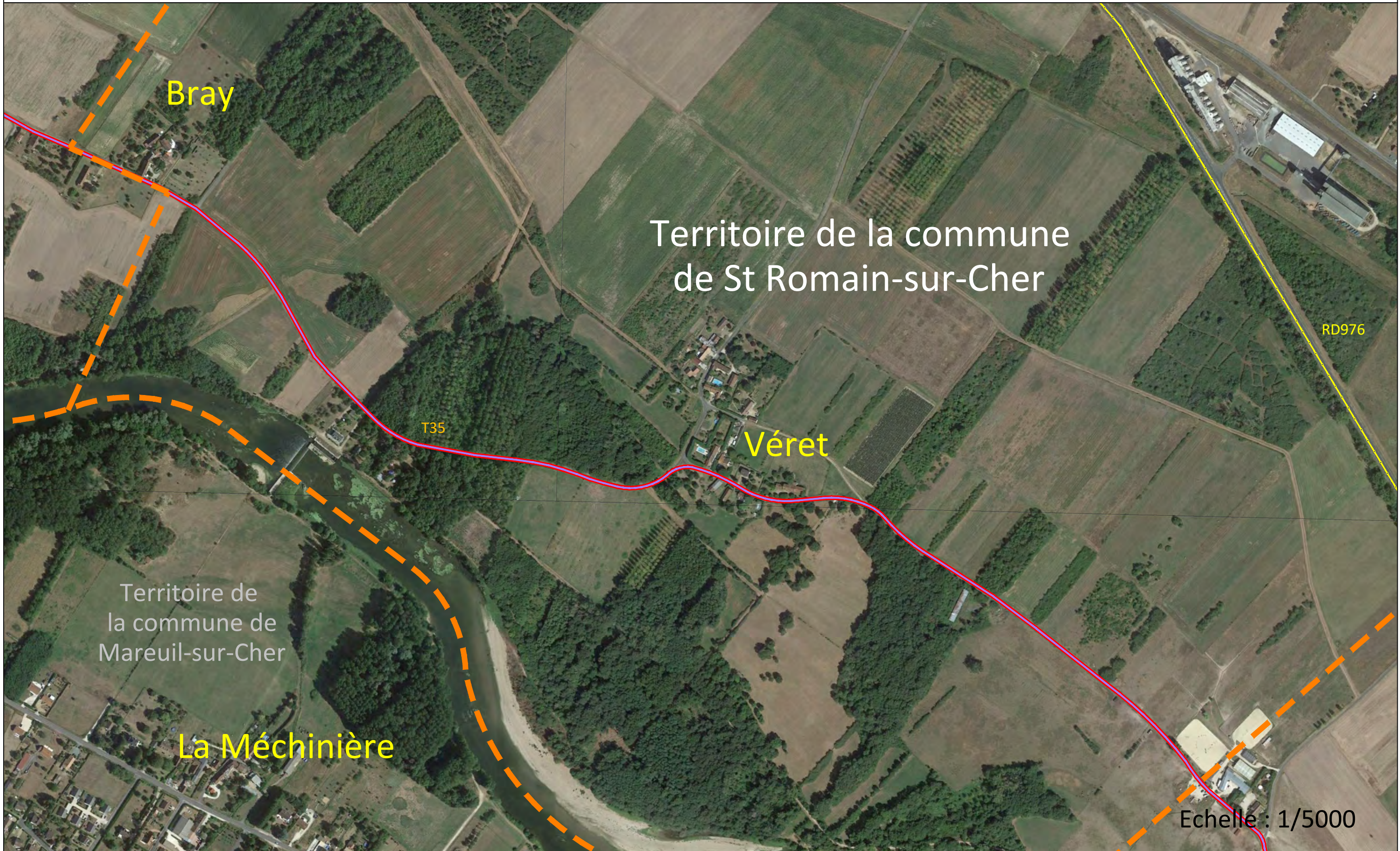
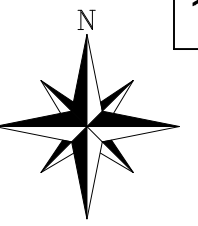
Mareuil-sur-Cher

T35

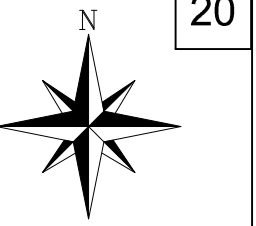
Territoire de la commune
de Thésée

Bray

Echelle : 1/5000



Echelle : 1/5000



Territoire de
la commune de
St Romain-sur-Cher


Territoire de
la commune de
Mareuil-sur-Cher

Saint-Andre
Territoire de
la commune de
St-Aignan

Le petit Bray

Noyers-sur-Cher

Echelle : 1/5000

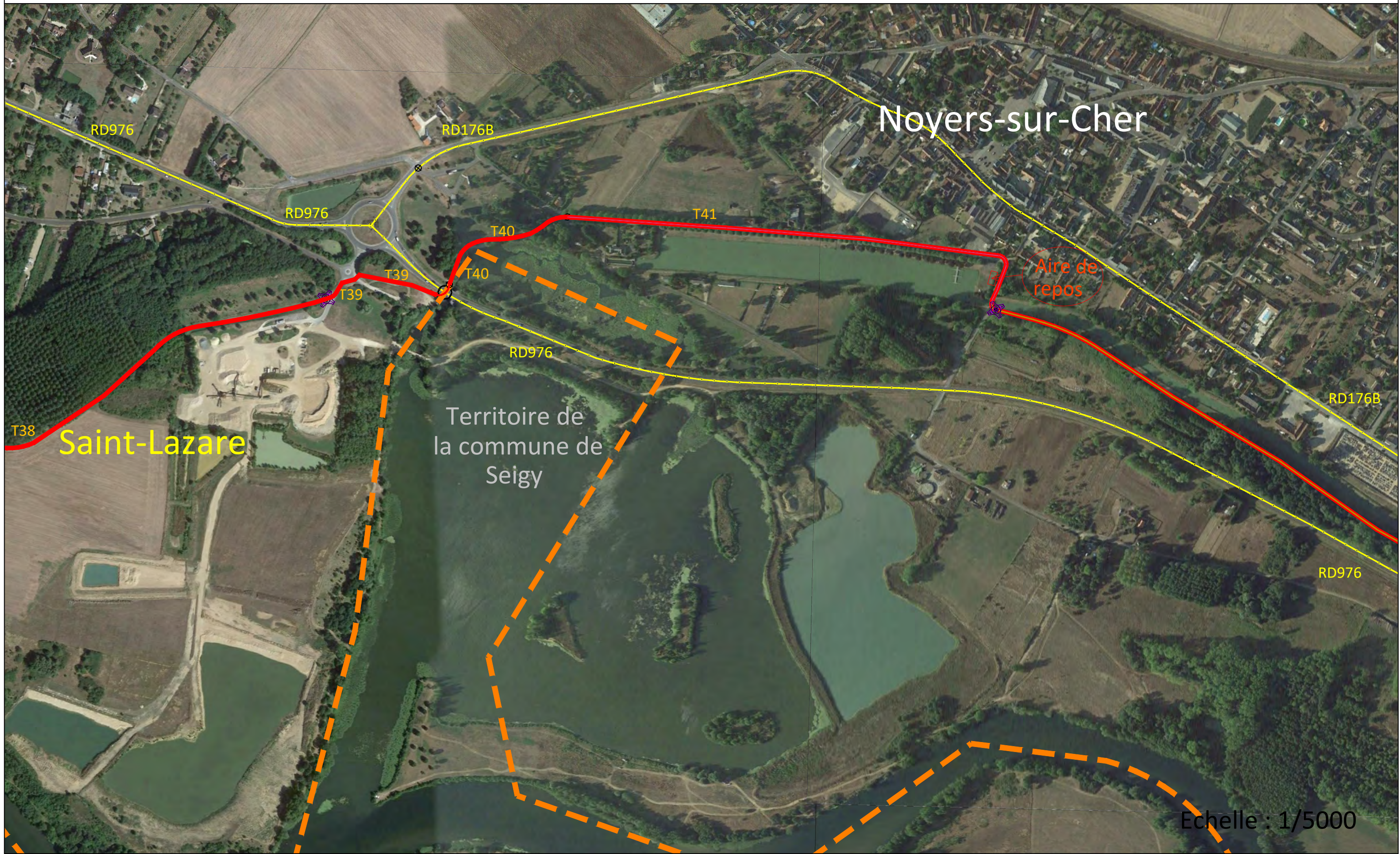




Noyers-sur-Cher

Saint-Lazare

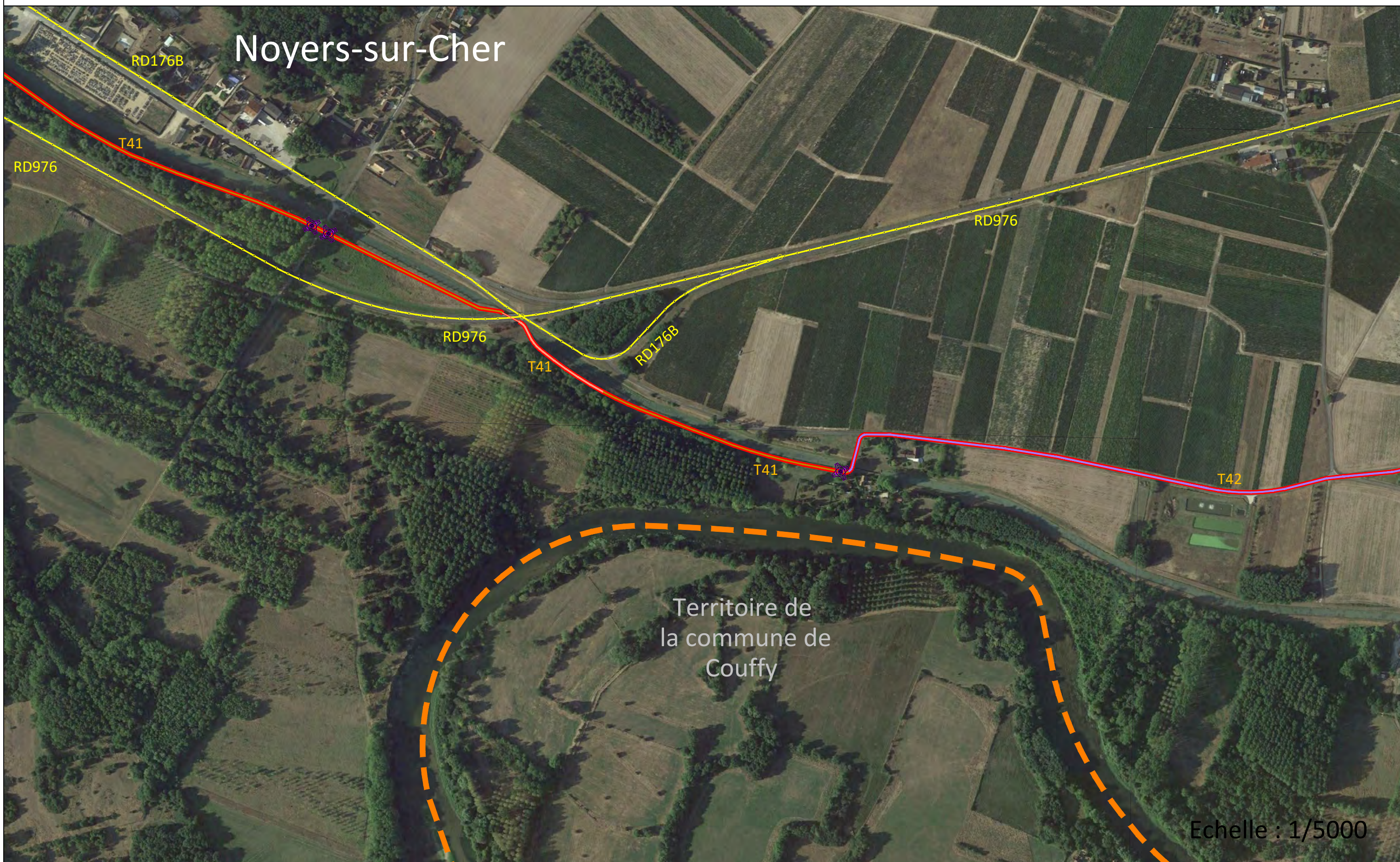
Territoire de
la commune de
St Aignan

Echelle : 1/5000



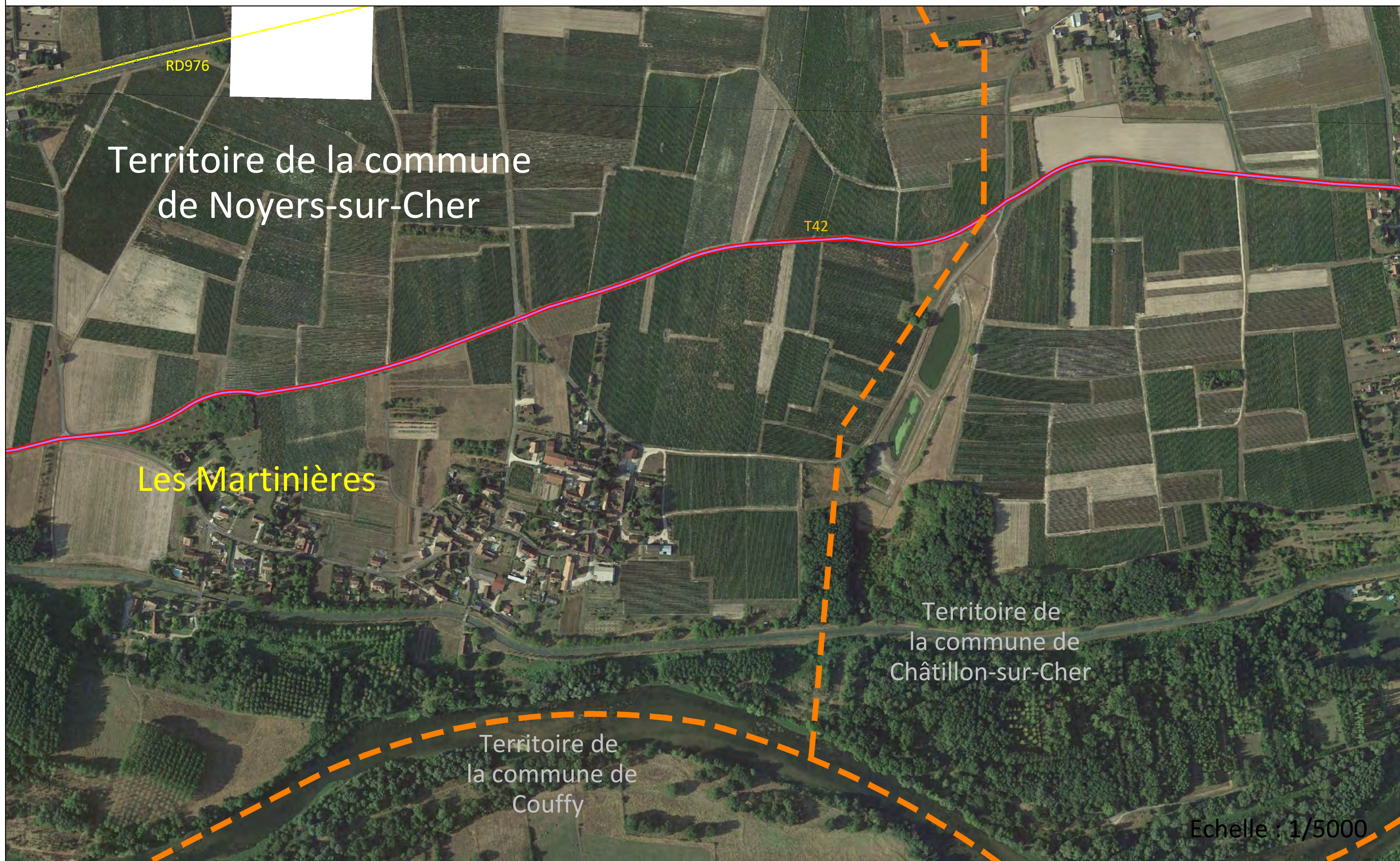



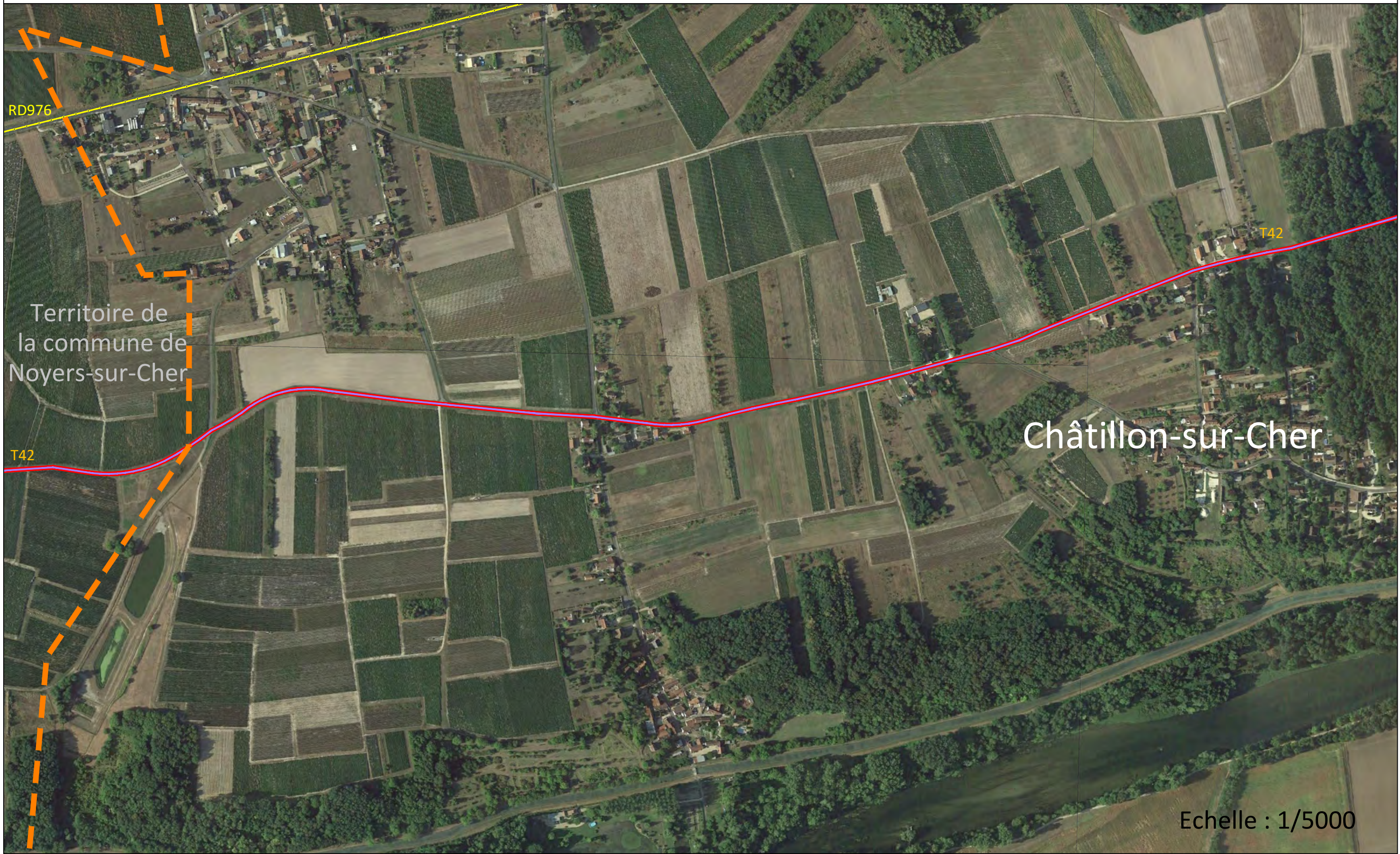

Noyers-sur-Cher



Territoire de
la commune de
Couffy

Echelle : 1/5000





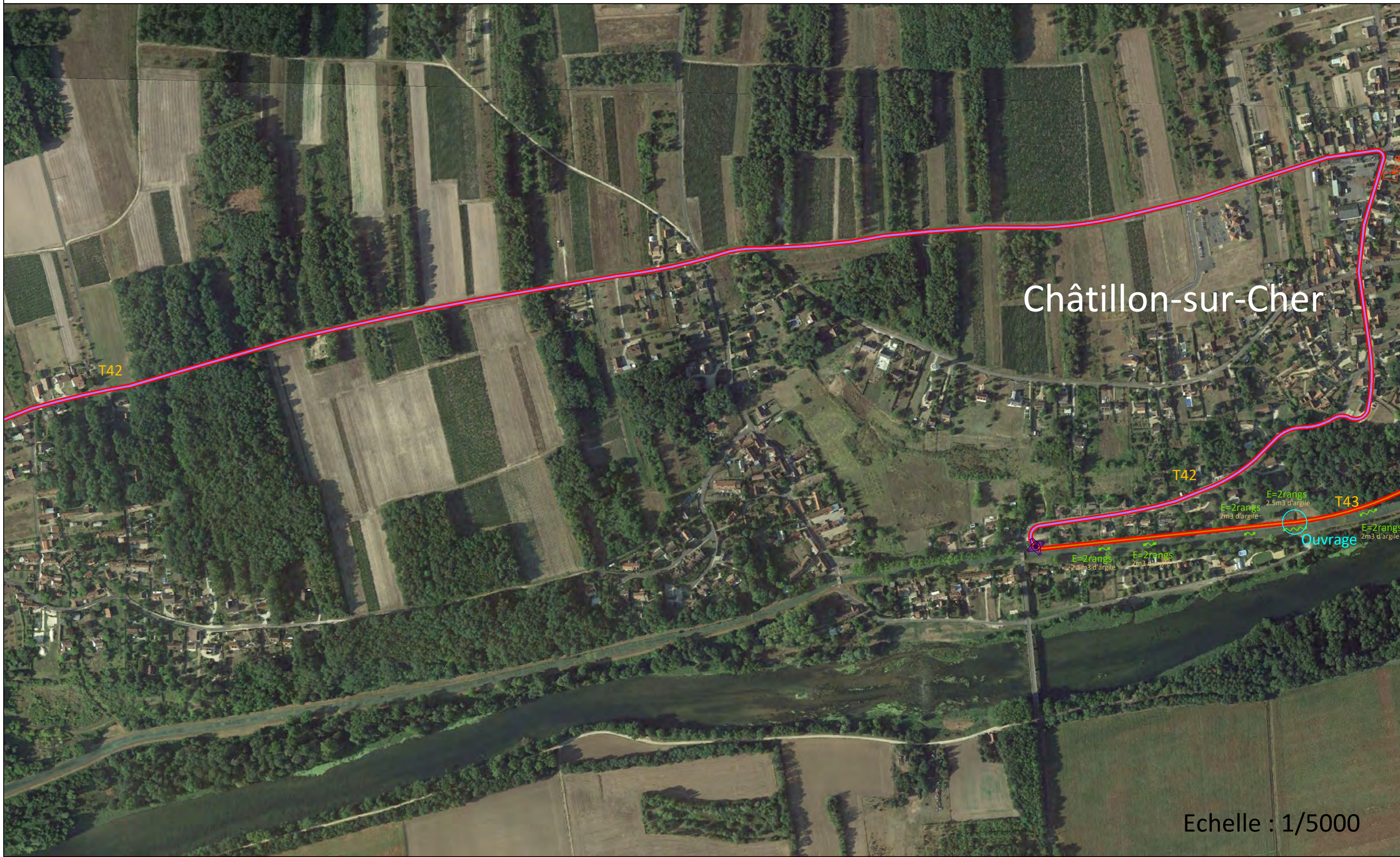
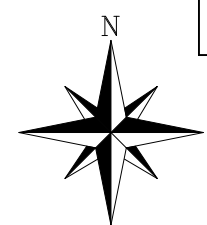
RD976

Territoire de
la commune de
Noyers-sur-Cher

T42

T42

Châtillon-sur-Cher



Châtillon-sur-Cher

T42

T42

T43

Ouvrage

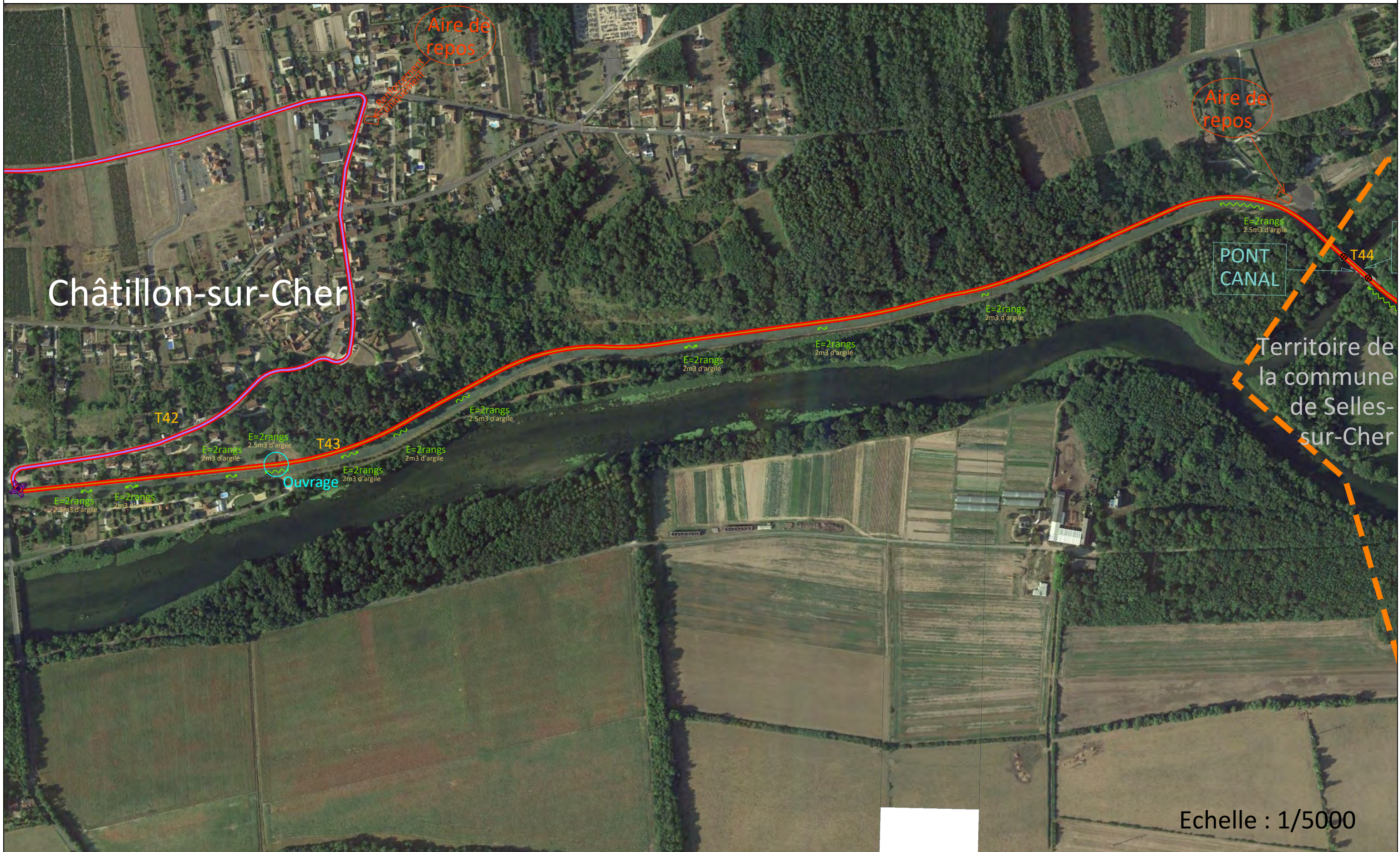
E=2rangs
2.5m3 d'argile

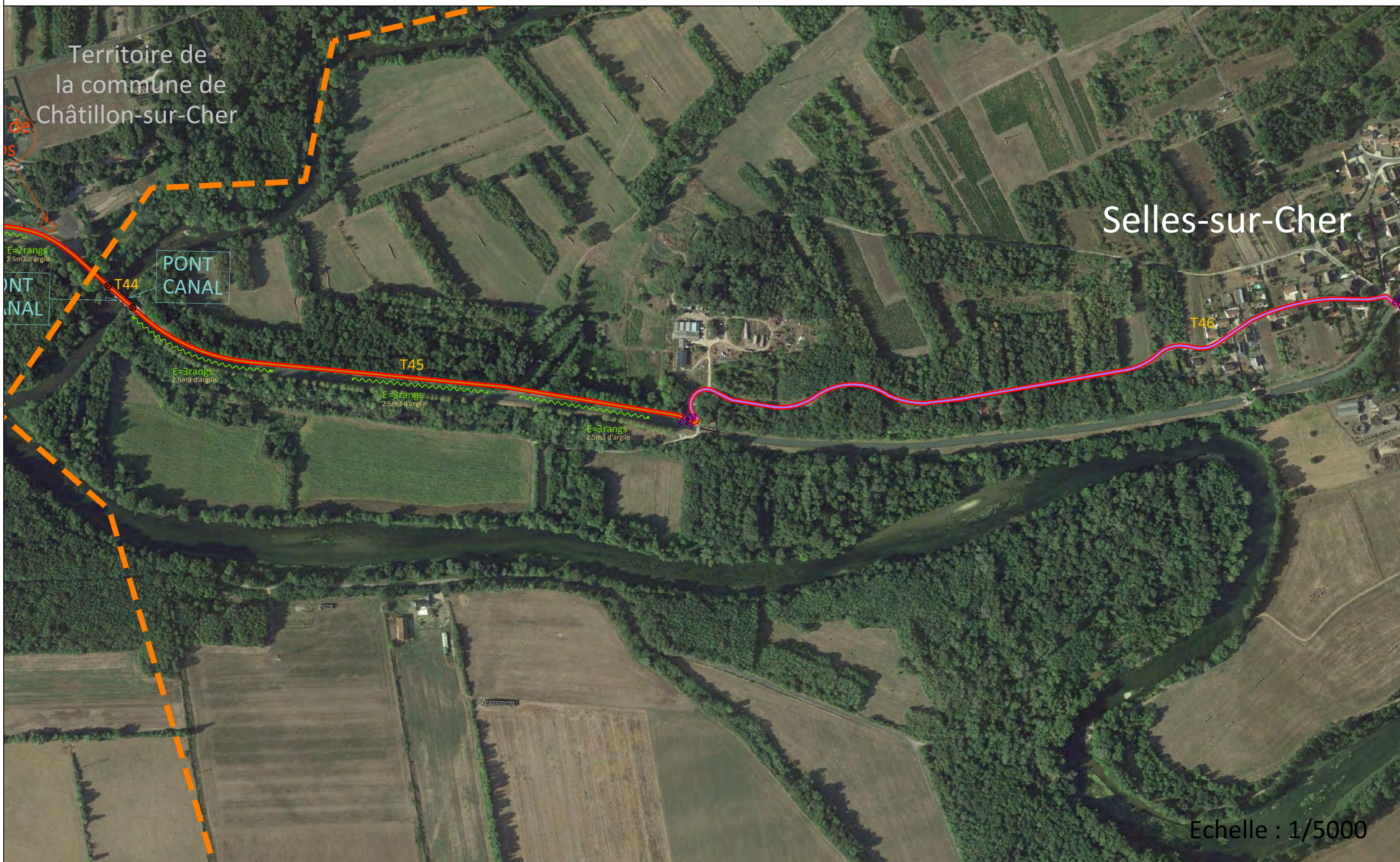

E=2rangs
2m3 d'argile

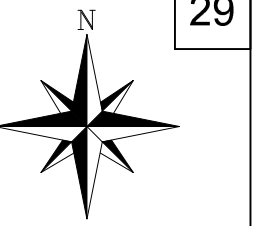
E=2rangs
2.5m3 d'argile

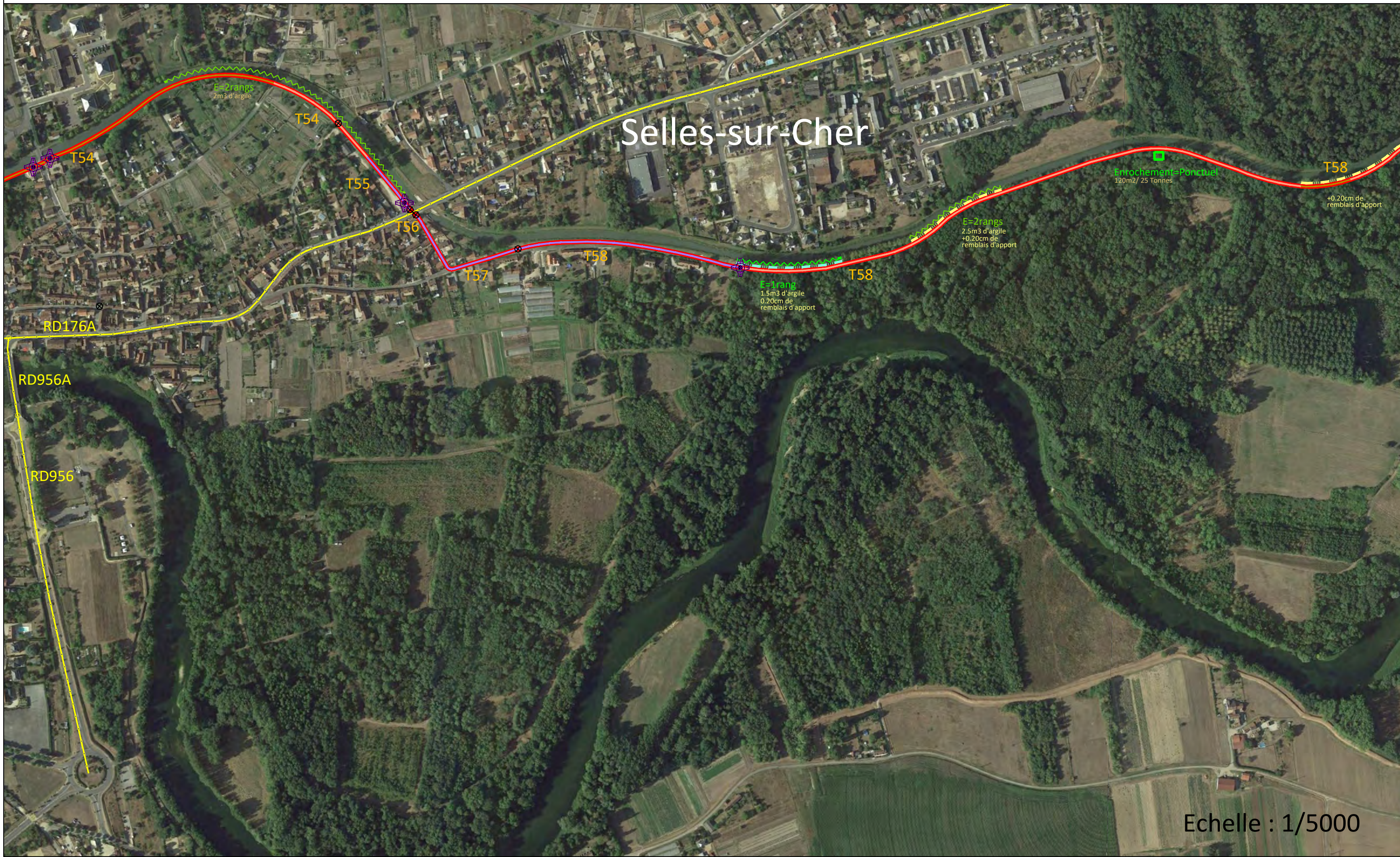
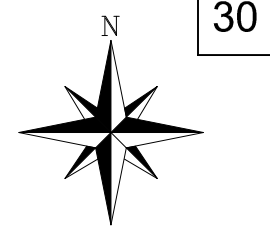
E=2rangs
2m3 d'argile

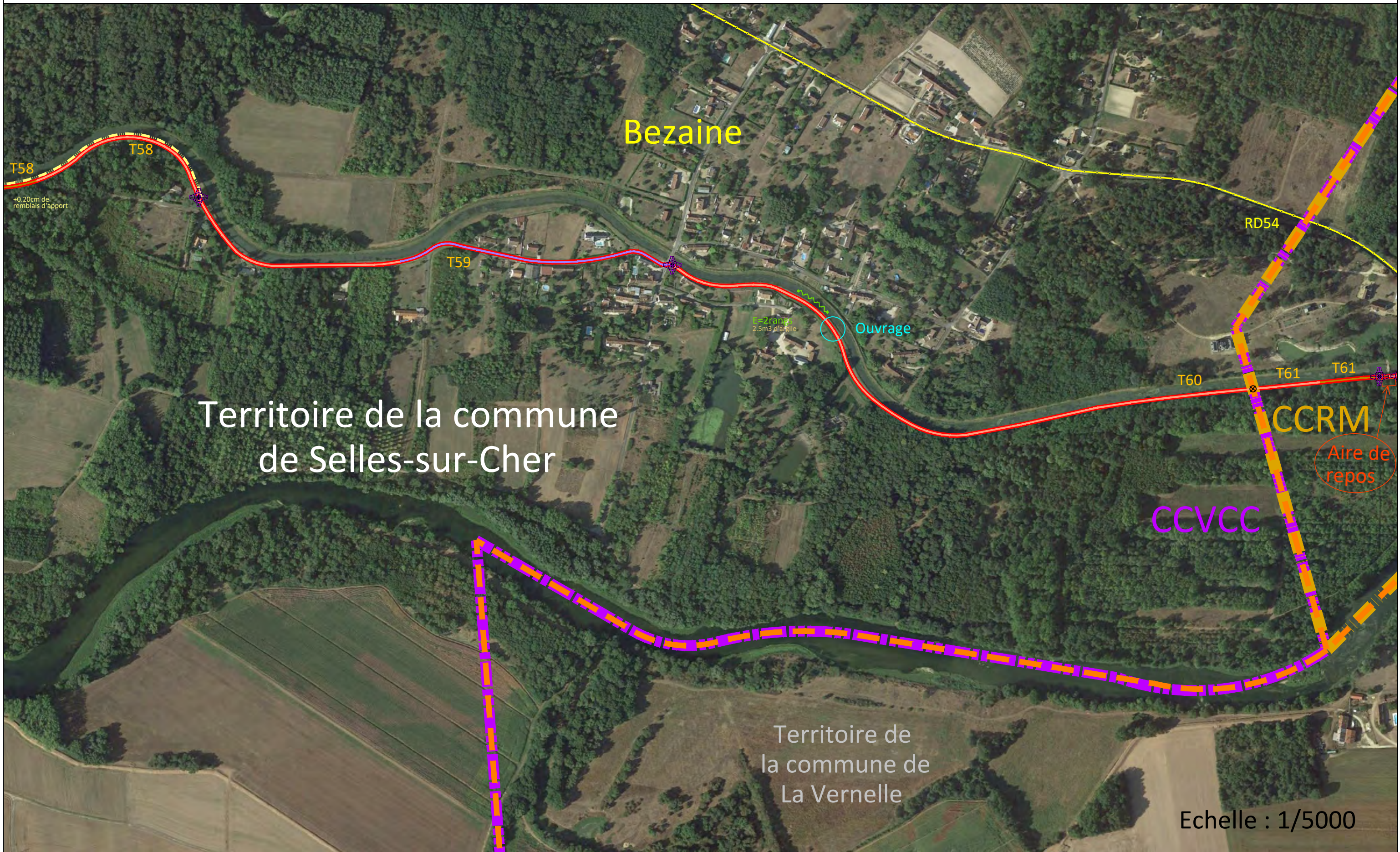
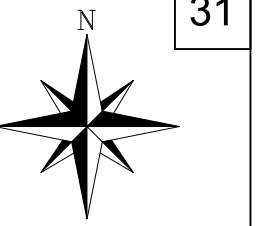
Echelle : 1/5000

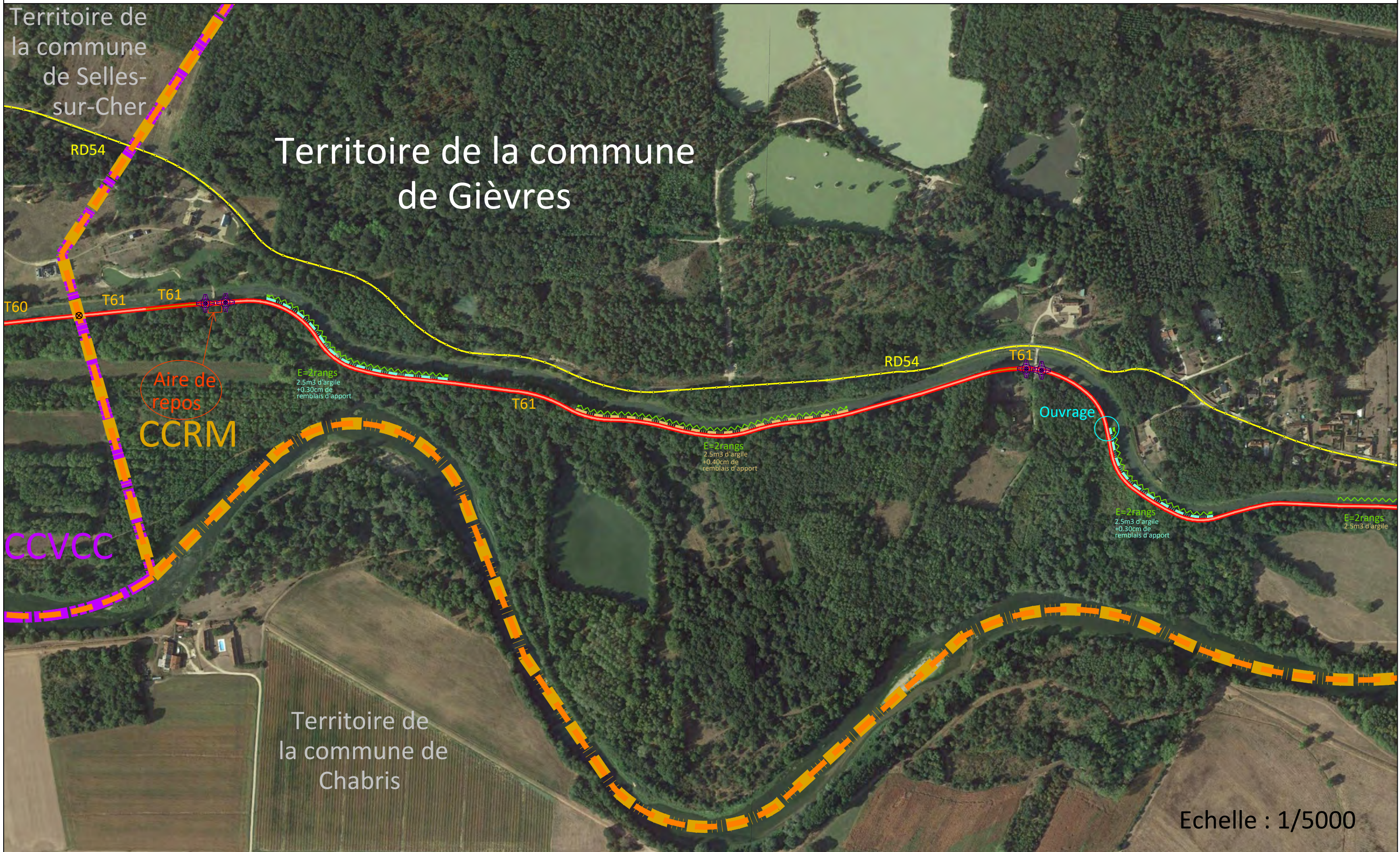


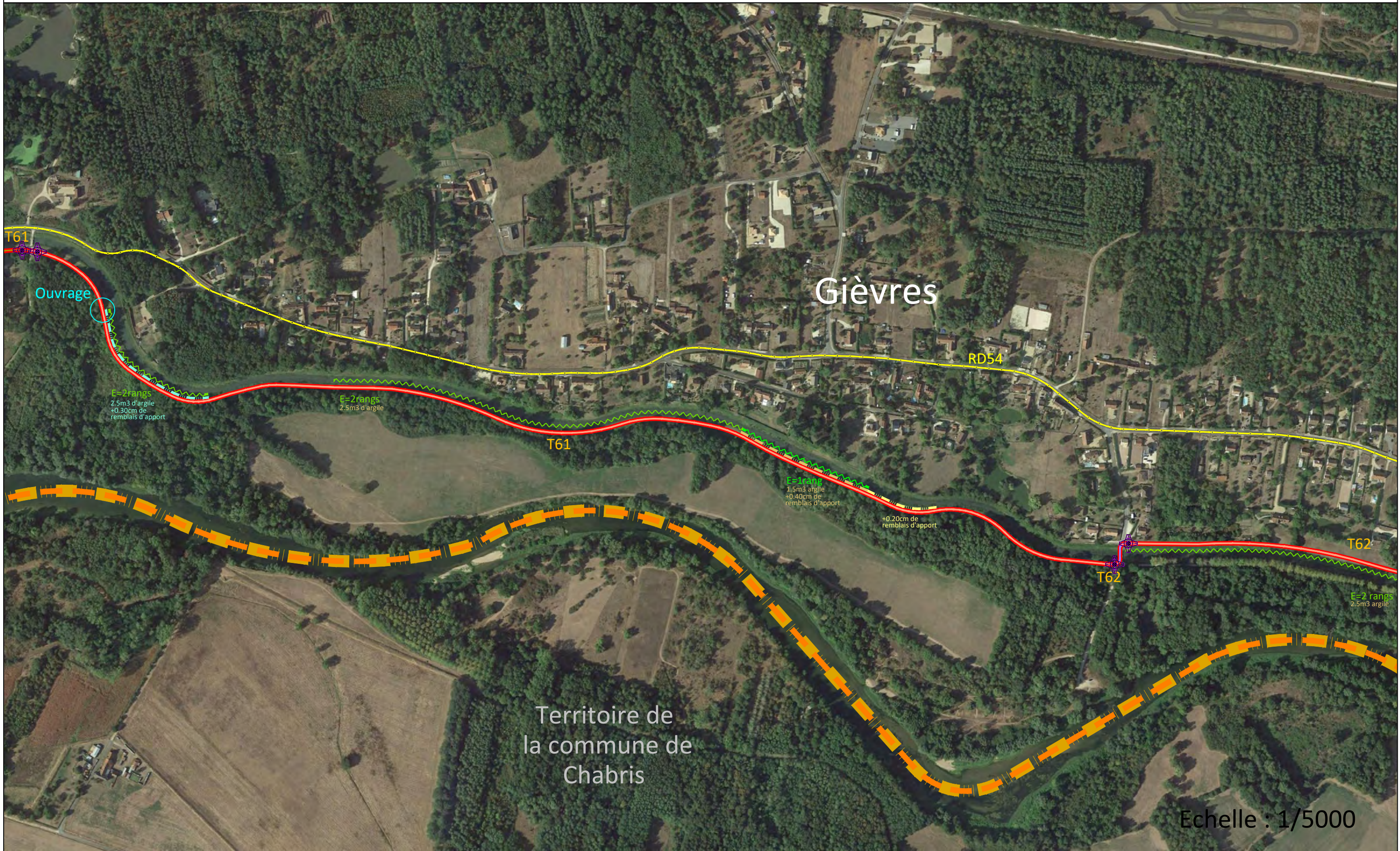
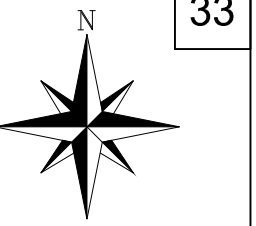


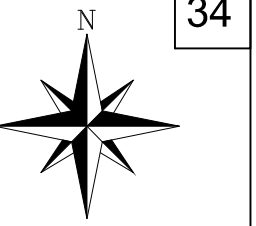






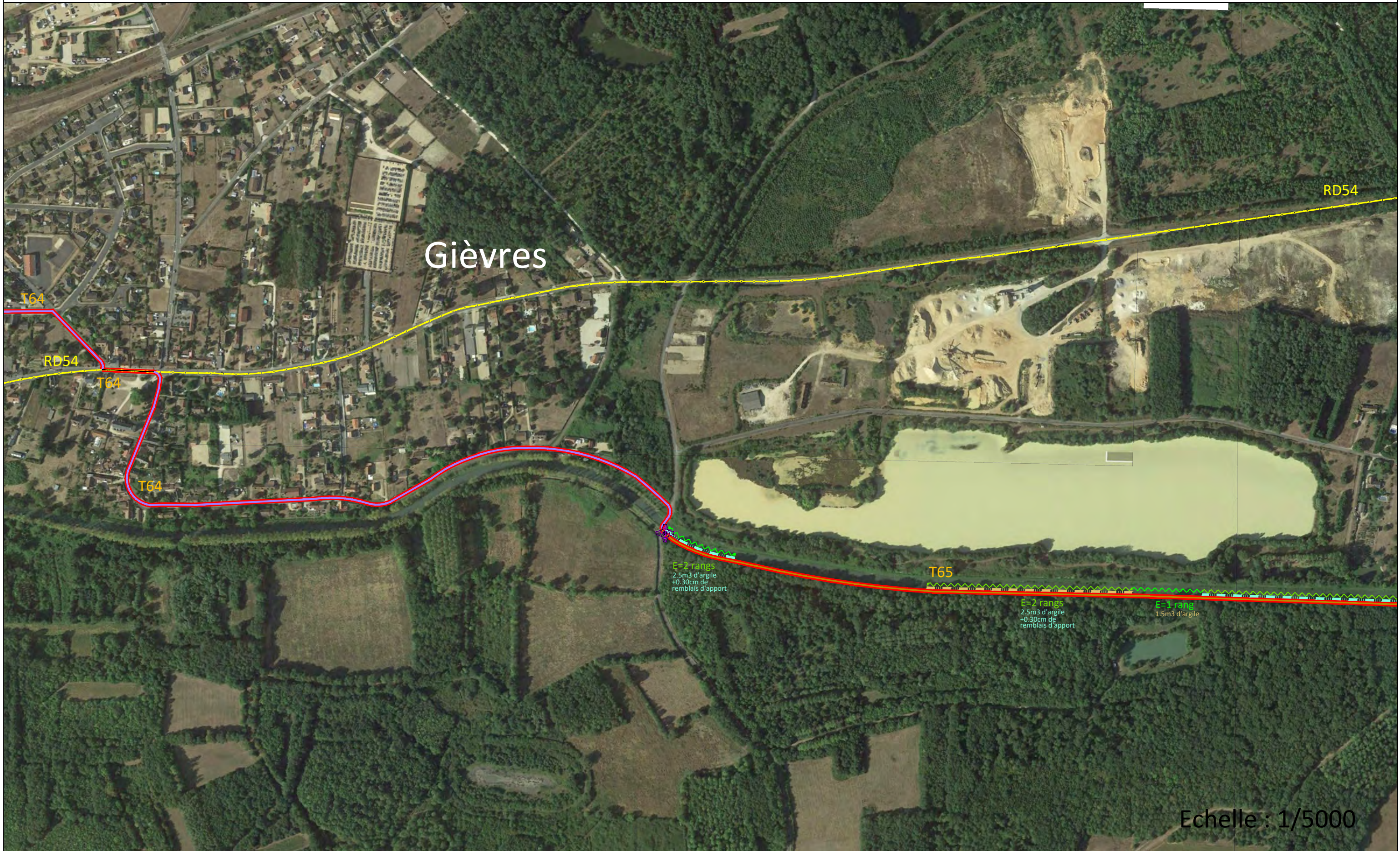
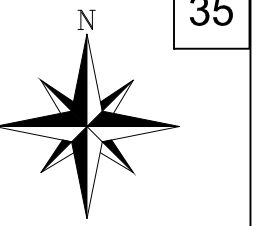


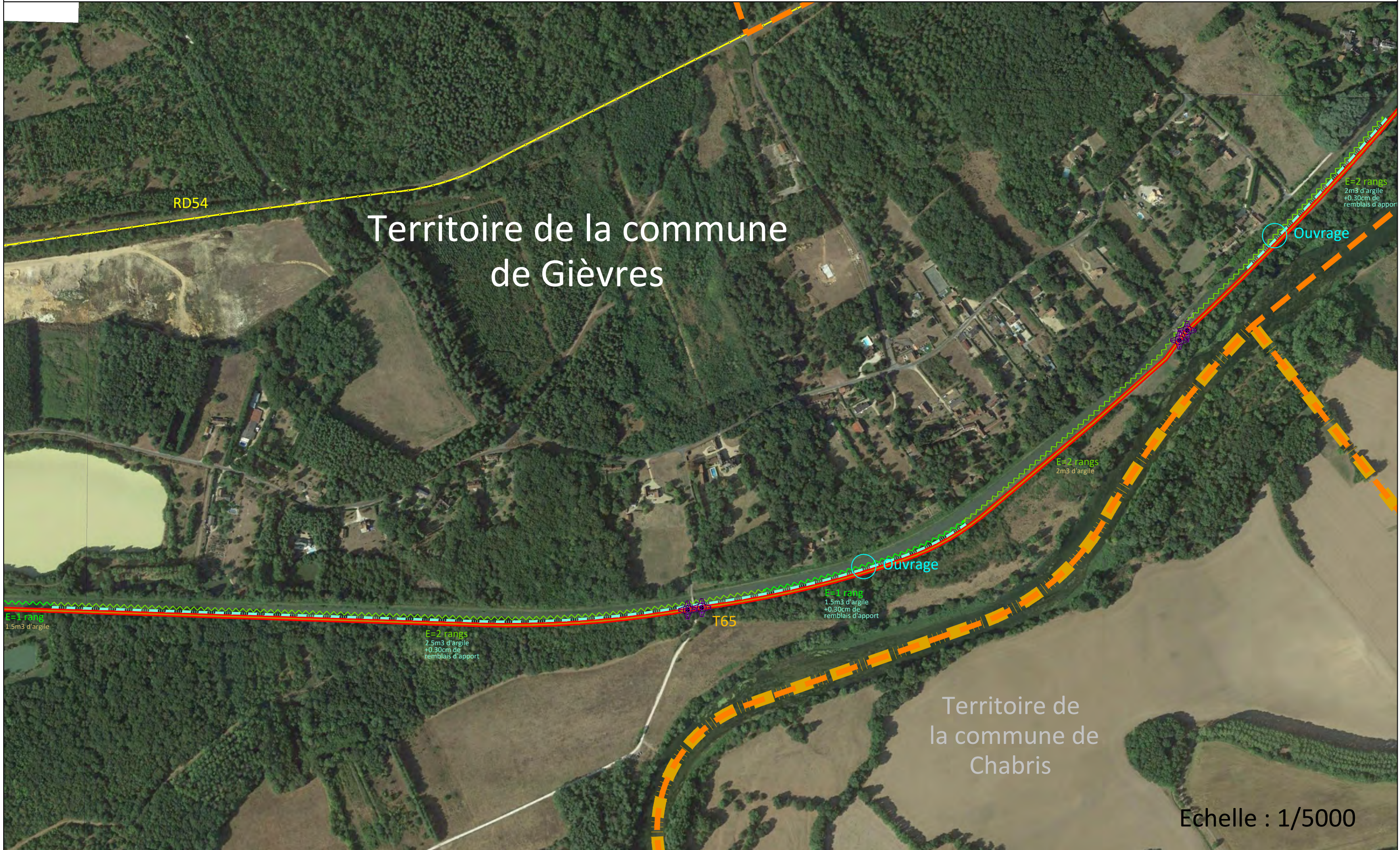


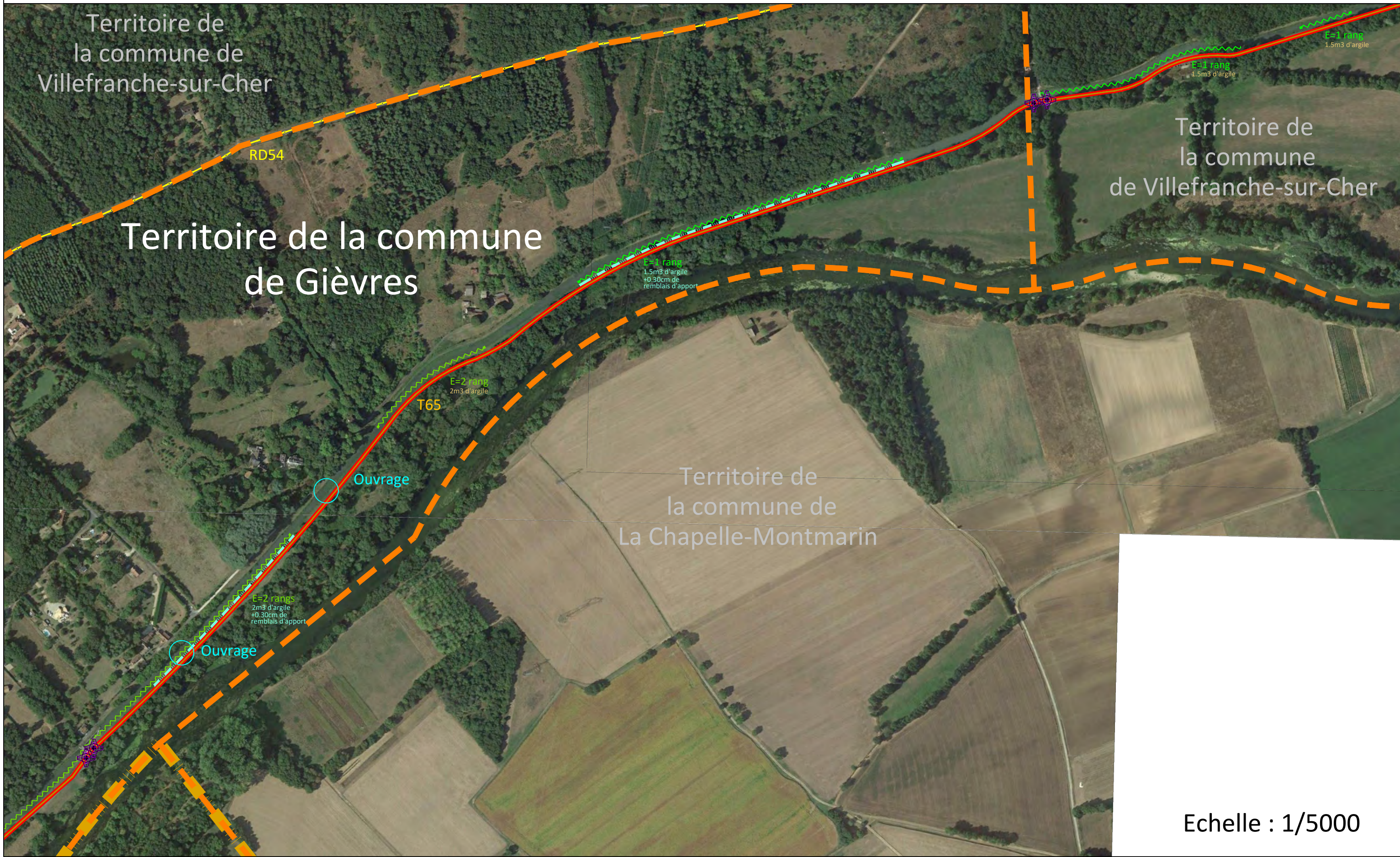



Territoire de
la commune de
Chabris

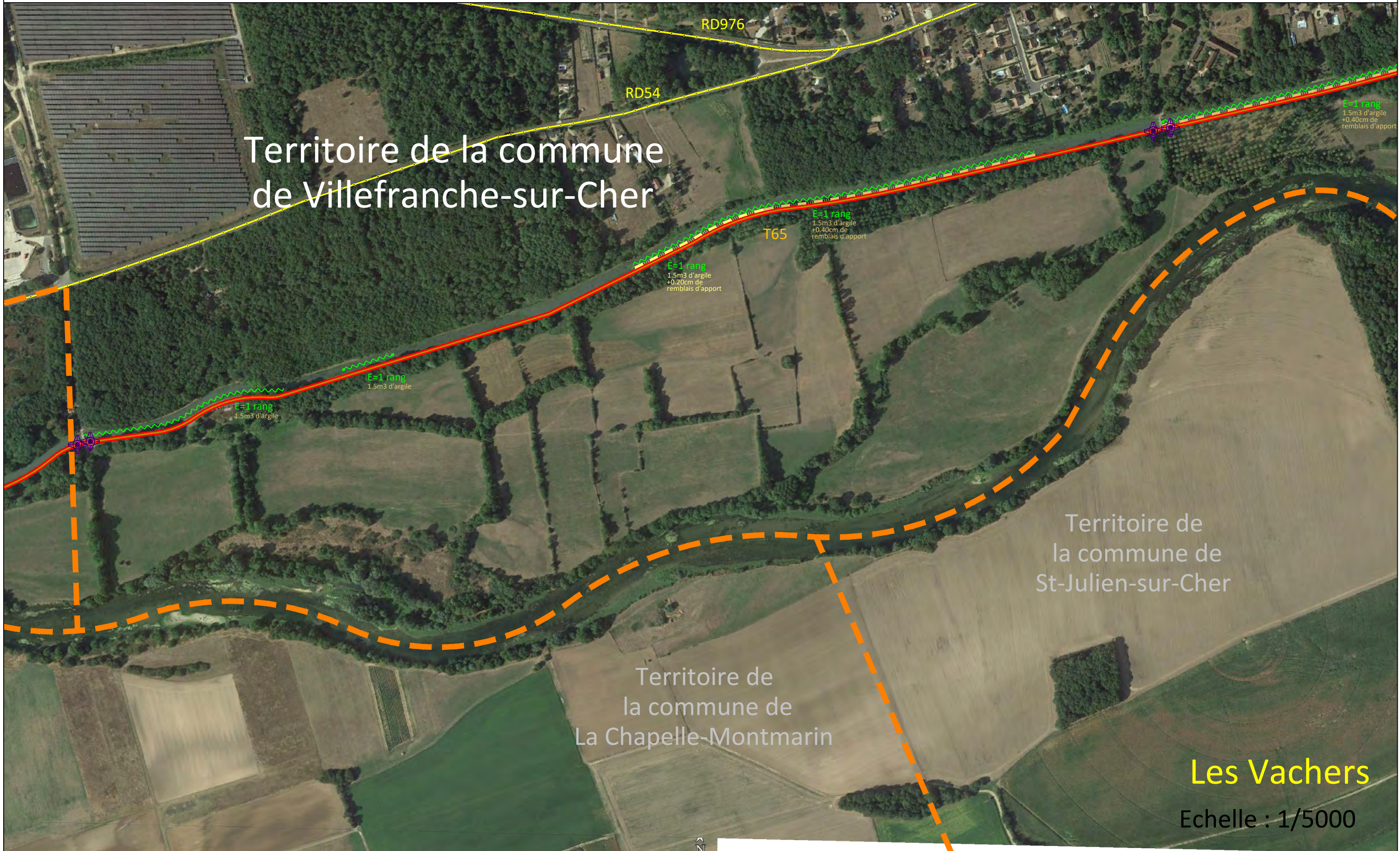
Echelle : 1/5000

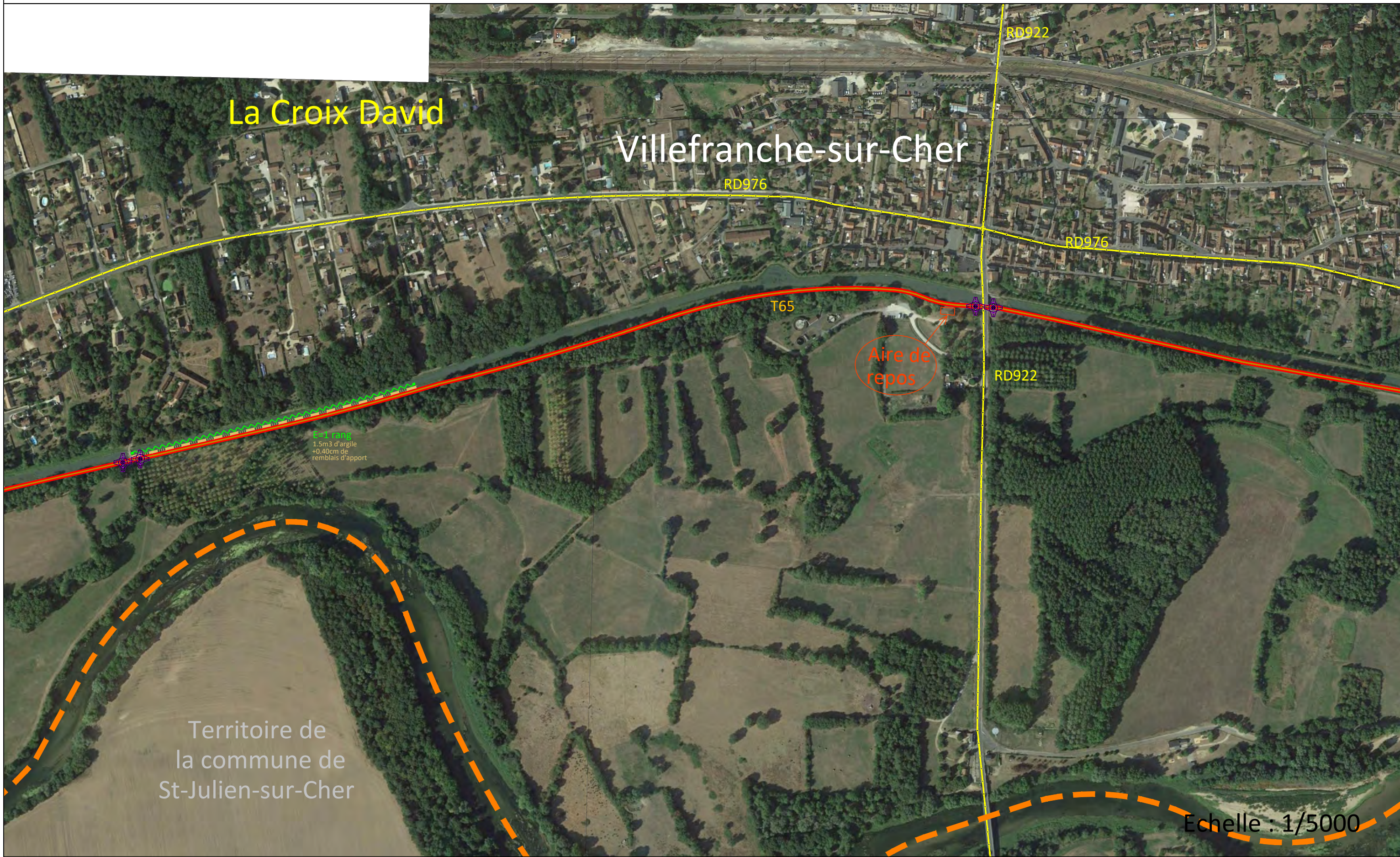
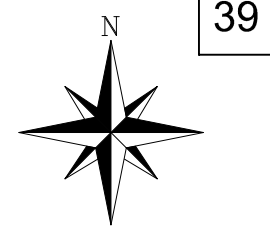






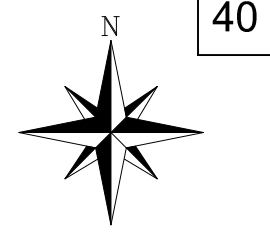
Echelle : 1/5000





Territoire de la commune de St-Julien-sur-Cher

Echelle : 1/5000

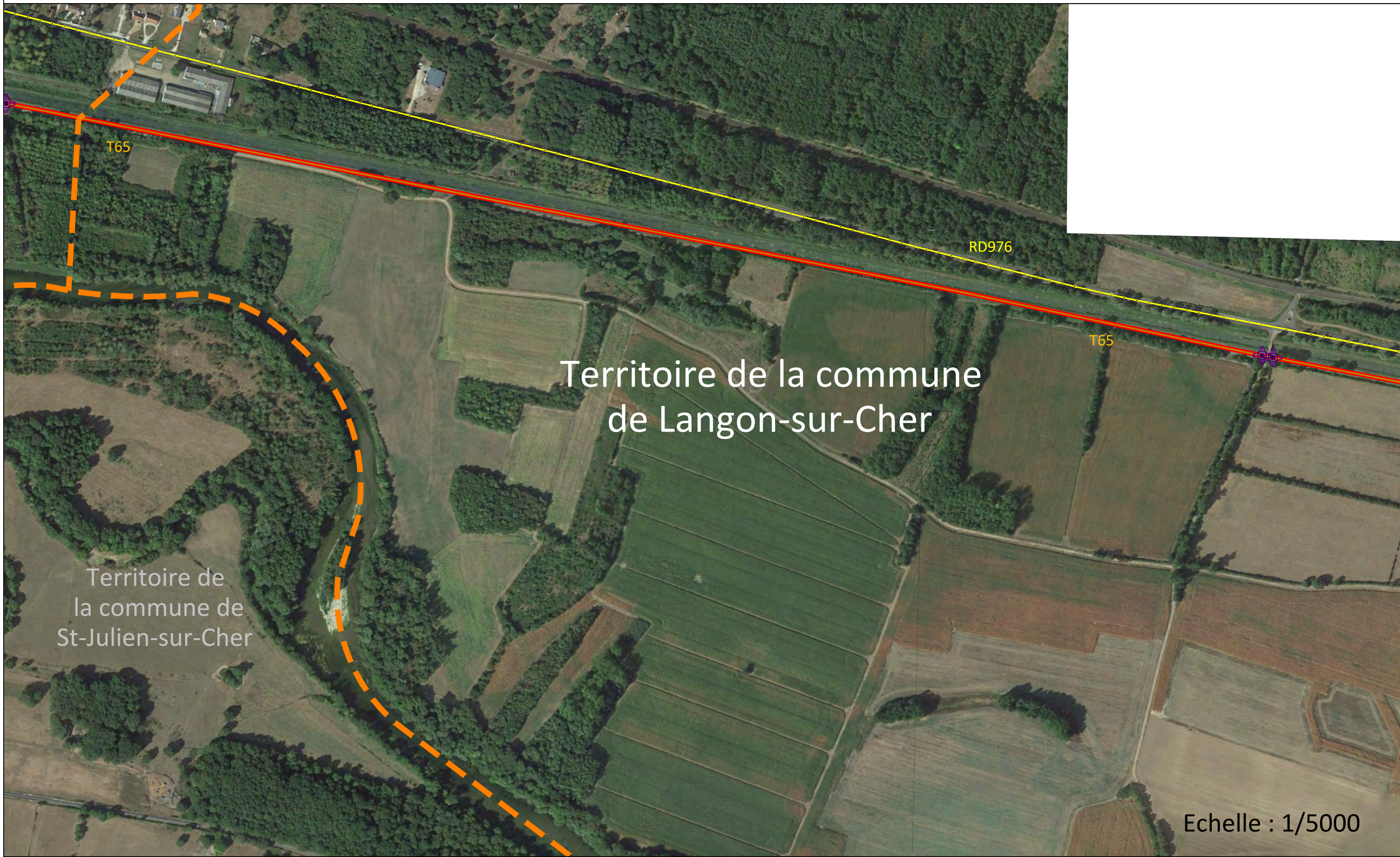


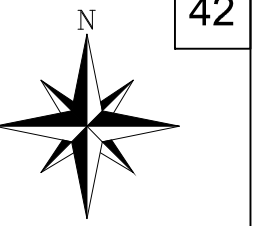
Aire de repos

Villefranche-sur-Cher

Territoire de
la commune de
St-Julien-sur-Cher

Echelle : 1/5000





Langon-sur-Cher

RD976

RD6

T65

RD976

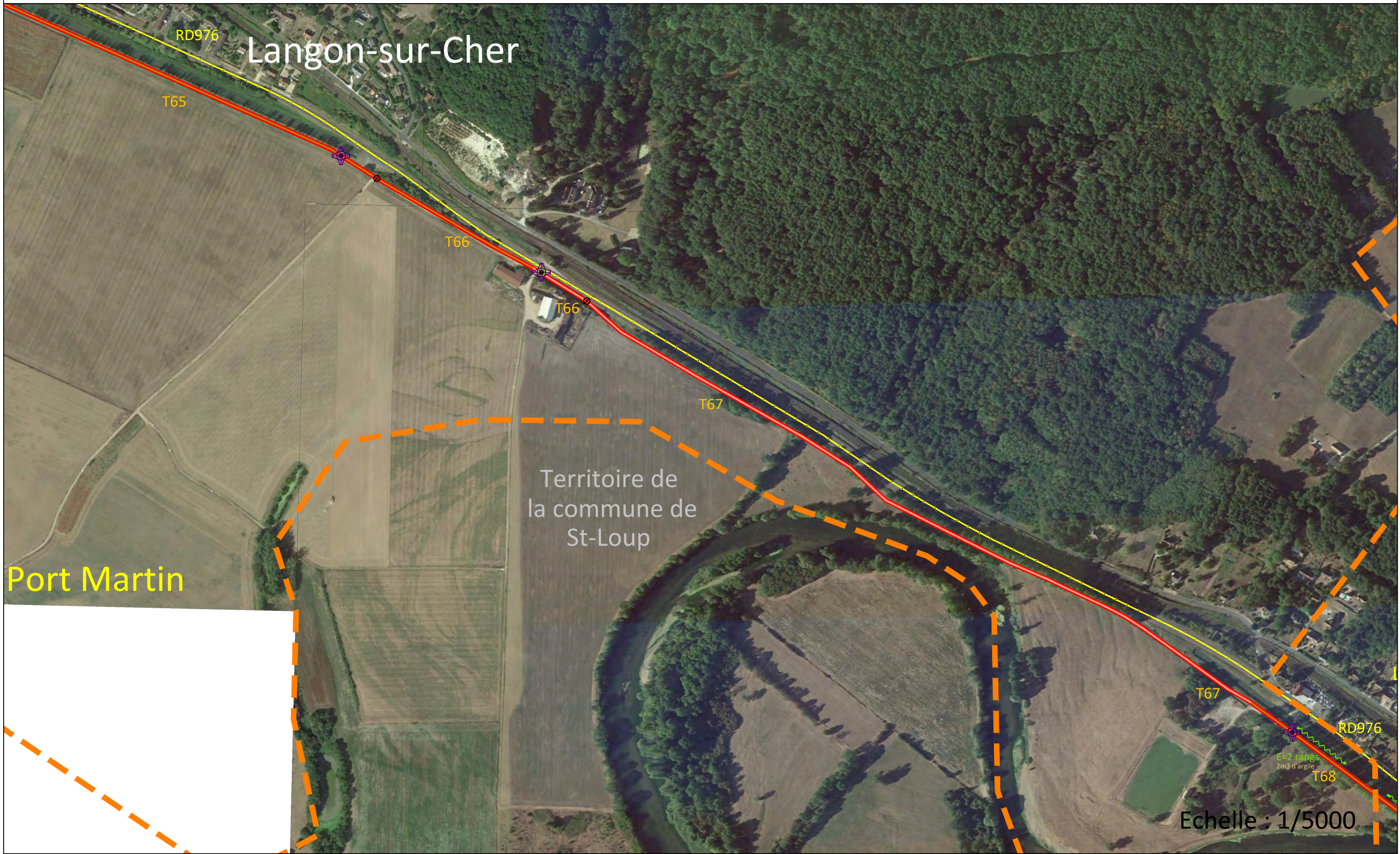
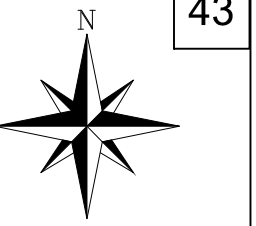
E=2 rangs
2.5m3 d'argille

Aire de repos

Passerelle

Territoire de
la commune de
St-Julien-sur-Cher

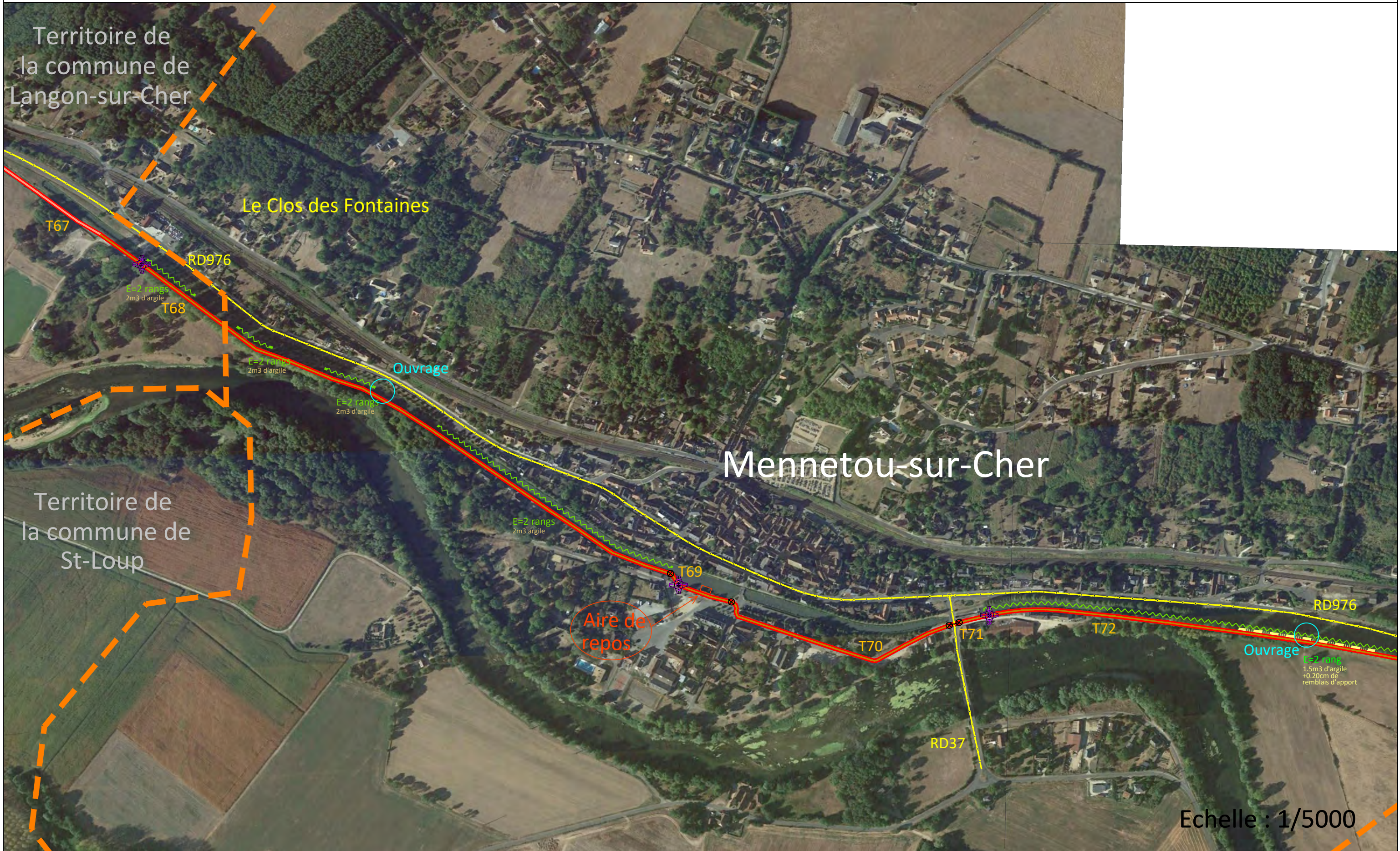

Echelle : 1/5000

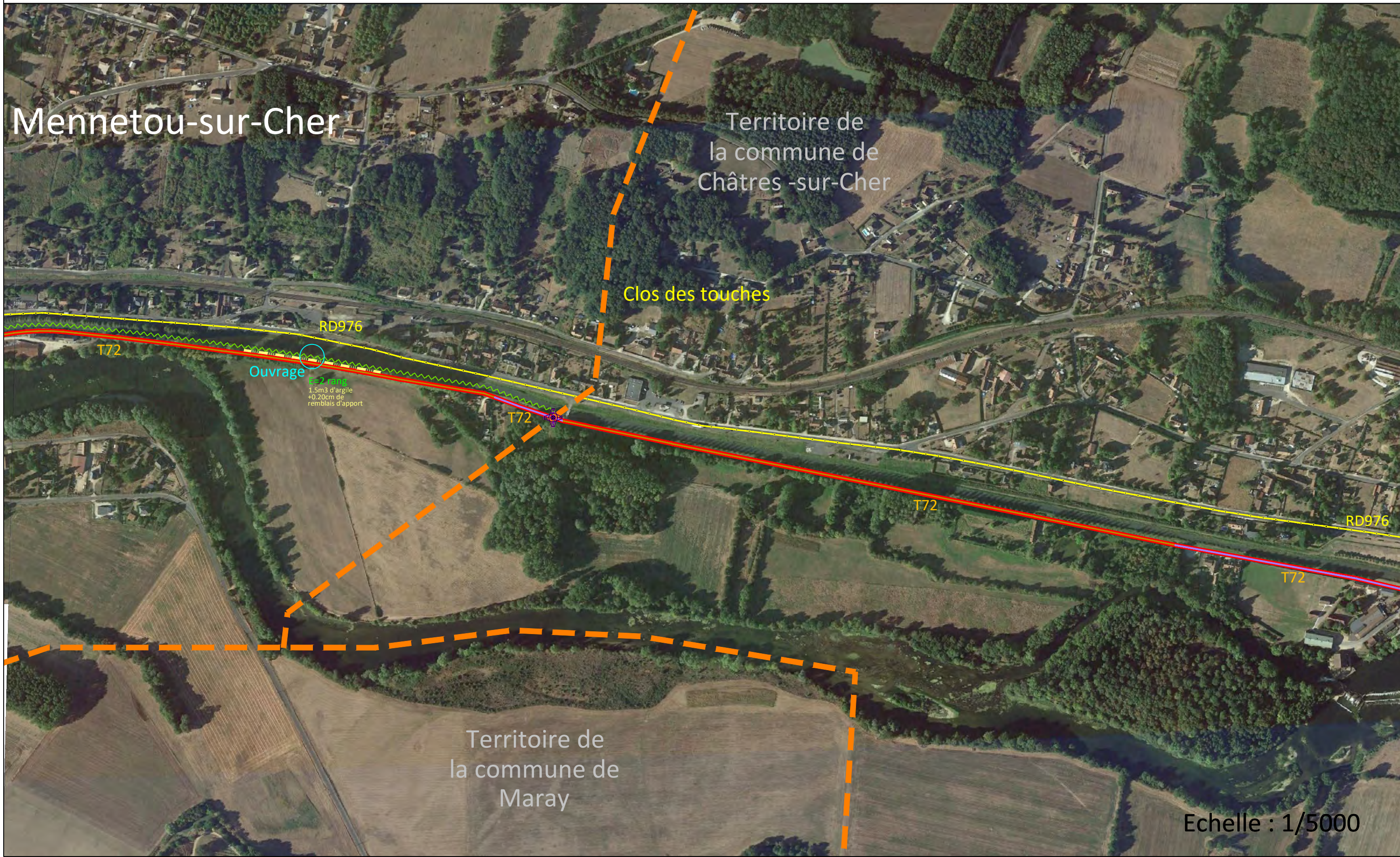
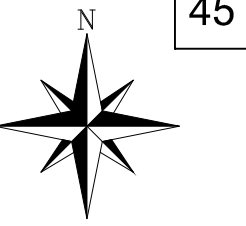


Port Martin

Territoire de
la commune de
St-Loup

Echelle : 1/5000





Mennetou-sur-Cher

Territoire de
la commune de
Châtres -sur-Cher

Clos des touches

RD976

T72

Ouvrage

E=2 rang
1.5m3 d'argile
+0.20cm de
remblais d'apport

T72

T72

RD976

T72

Territoire de
la commune de
Maray

Echelle : 1/5000

